

BT-NG-020621-545-0007

# Bramford to Twinstead Reinforcement

Volume 2: Plans and Drawings

Document 2.3(C): Land Plans

Final Issue C  
February 2024

Planning Inspectorate reference: EN020002

Infrastructure Planning (Applications: Prescribed Forms and Procedure) Regulations 2009 Regulation 5(2)(i)(i)-(iii)

nationalgrid





---

**Version History**

---

<b>Document</b>	<b>Version</b>	<b>Status</b>	<b>Description / Changes</b>
April 2023	A	FINAL	For DCO submission
September 2023	B	FINAL	For Submission at Examination Deadline 1 The Land Plans have been updated at Deadline 1 to reflect the fact that Class 5 rights (Compulsory acquisition of rights for biodiversity net gain) are no longer sought in respect of certain plots. Plots have been reviewed to ensure that the minimum land necessary is subject to powers of compulsory acquisition and certain plots have been amended to Class 8 (uncoloured). Equivalent changes have also been made to the Book of Reference.
February 2024	C	FINAL	For Submission at Examination Deadline 9 The Land Plans have been updated at Deadline 9 to reflect the fact that Class 6 rights (Temporary use for construction, maintenance, mitigation and dismantling of redundant infrastructure) are no longer sought in respect of plot 17-63. This plot has been amended to Class 8 (uncoloured) Equivalent changes have also been made to the Book of Reference.

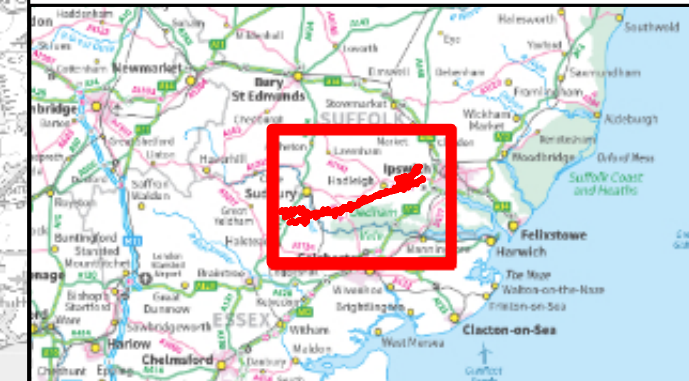
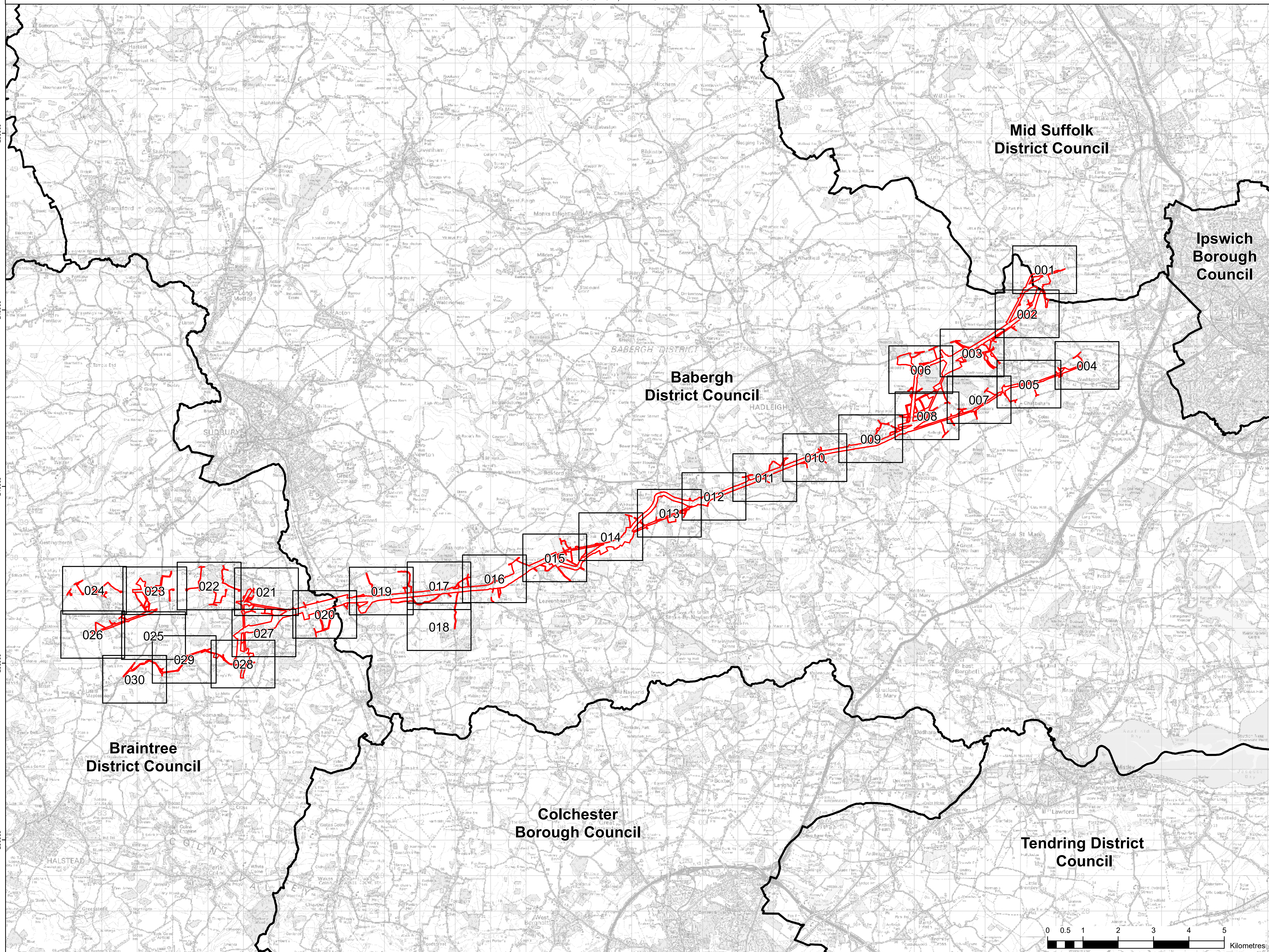
---





Legend

- Order limits
- Local Authority Boundary



Reference should be made to Document 2.1 Guide to the Plans which provides further information on what the plans show.

NG Investment No. 21847

ISSUE	DATE	REMARKS	DRAWN	CHKD	APPD
C	29/02/2024	Rev C for DCO application	BS	OG	PZ
B	15/08/2023	Rev B for DCO application	BS	OG	HB
A	28/03/2023	Rev A for DCO application	BS	HB	OP

PROJECT: Bramford to Twinstead Reinforcement

**nationalgrid**

TITLE: Document 2.3 Land Plans

CIRCUIT / SITE: Bramford – Pelham & Bramford – Braintree – Bulls Lodge GIS

ORIGINATOR DRAWING NO. A1/LP/21847/0 A1

NG DRAWING NO. BT-NG-020621-645-0007 SHEET NO. 1 NO. OF SHEETS 1 ISSUE: C

SCALE: 1:50,000



250000  
245000  
240000  
235000  
230000

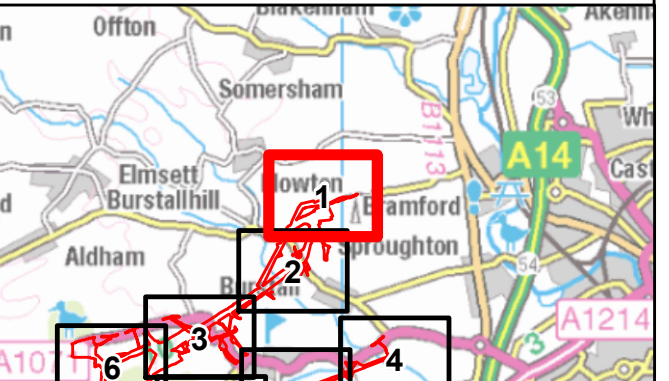
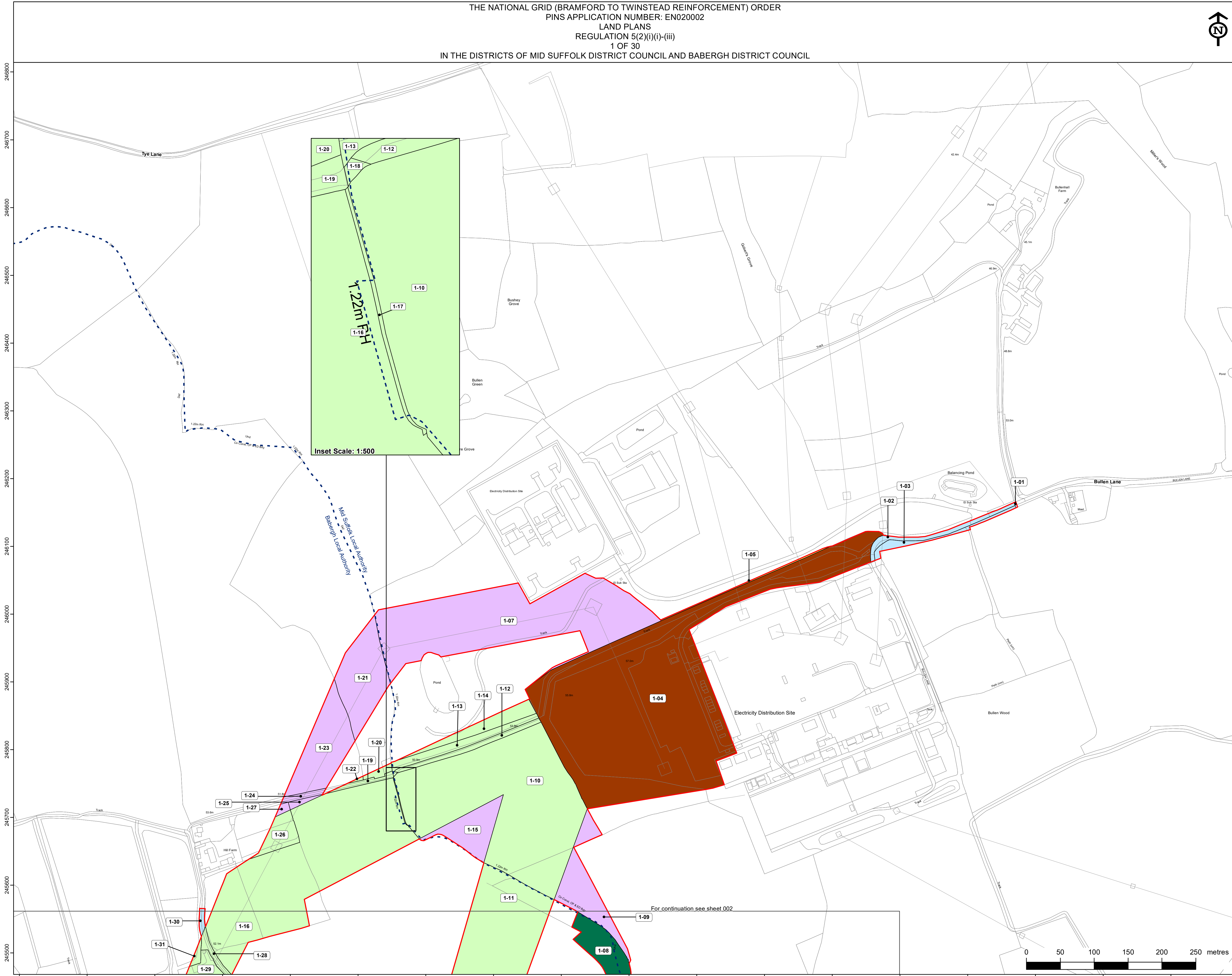
585000 590000 595000 600000 605000 610000 615000





**Legend**

- Order limits
- Local authority boundary
- Class 1 - Compulsory acquisition of land
- Class 2 - Compulsory acquisition of rights - Overhead line
- Class 3 - Compulsory acquisition of rights - Underground cable
- Class 4 - Compulsory acquisition of rights of access
- Class 5 - Compulsory acquisition of rights for biodiversity net gain (BNG)
- Class 5 - Compulsory acquisition of rights for biodiversity net gain (BNG) overlaid on to other class
- Class 6 - Temporary use for Construction, Maintenance, Mitigation and Dismantling of Redundant Infrastructure
- Class 7 - Temporary Use for Access
- Class 8 - Land that is not subject to powers of acquisition nor temporary use



Reference should be made to Document 2.1 Guide to the Plans which provides further information on what the plans show.

NG Investment No. 21847			
C	29/02/2024	Rev C for DCO application	BS OG PZ
B	15/08/2023	Rev B for DCO application	BS OG HB
A	28/03/2023	Rev A for DCO application	BS HB OP
ISSUE	DATE	REMARKS	DRAWN/CHKD/APPD

PROJECT: **Bramford to Twinstead Reinforcement**

**nationalgrid**

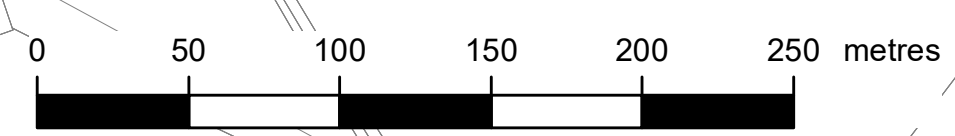
TITLE: **Document 2.3 Land Plans**

CIRCUIT / SITE: **Bramford – Pelham & Bramford – Braitree – Bulls Lodge** GIS

ORIGINATOR DRAWING NO. **A1/LP/21847/001** A1

NG DRAWING No. **BT-NG-020621-545-0007** SHEET NO. **01** NO. OF SHEETS **30** ISSUE: **C**

SCALE: 1:2,500



For continuation see sheet 002

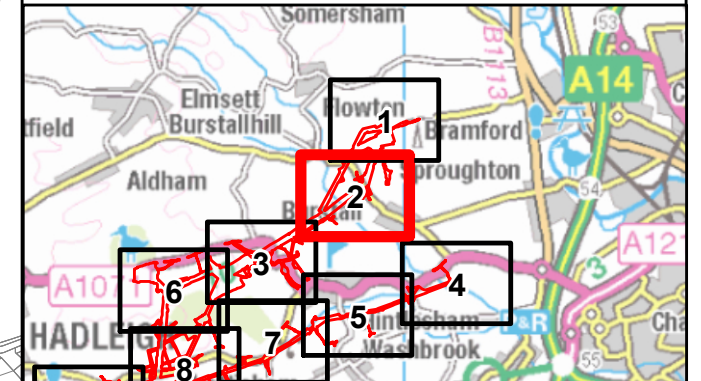
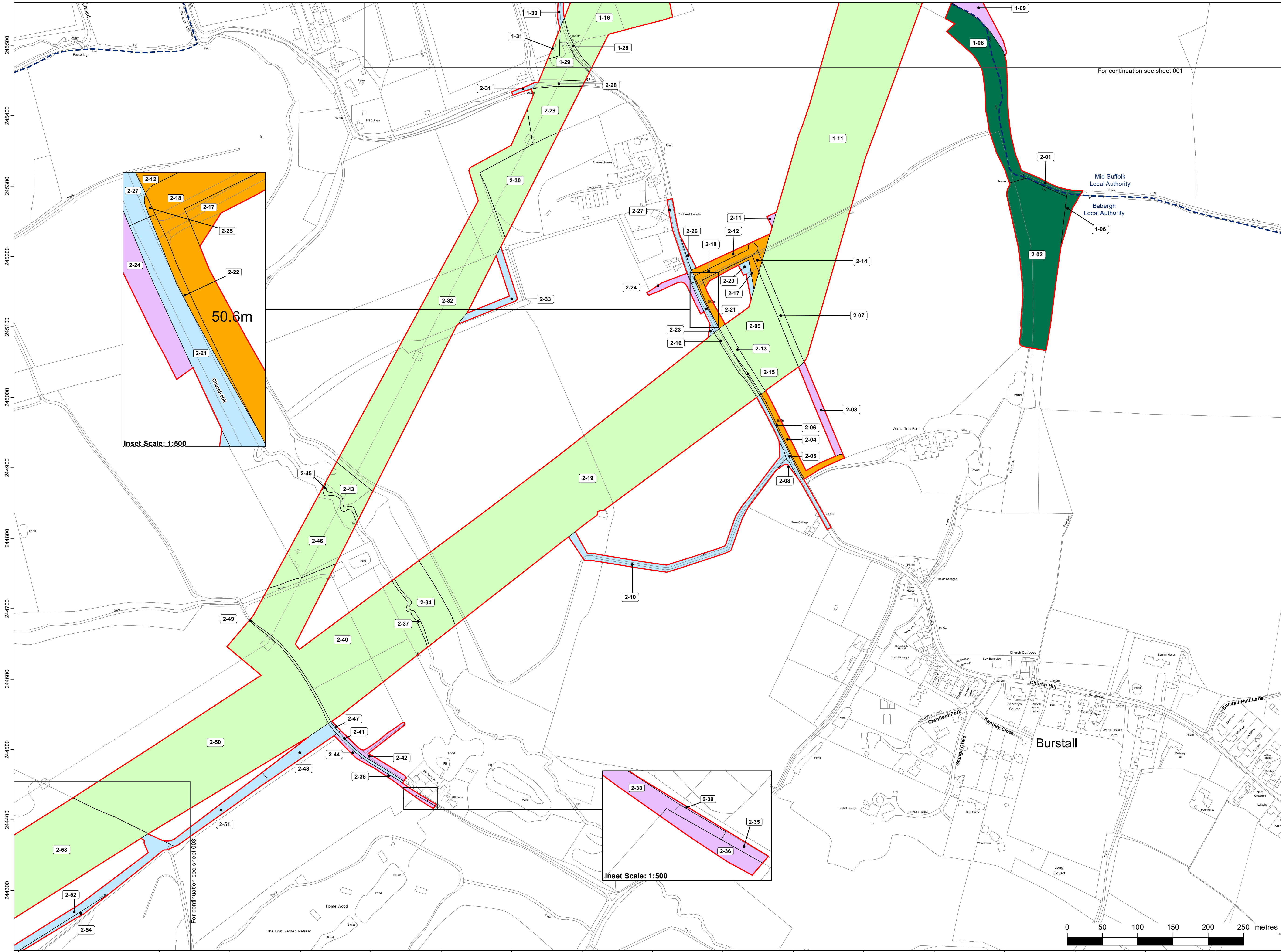




Reproduced from Ordnance Survey maps by permission of Ordnance Survey on behalf of the controller of His Majesty's Stationery Office. © Crown Copyright Ordnance Survey, Licence no. 0100059731

Legend

- Order limits
- Local authority boundary
- Class 1 - Compulsory acquisition of land
- Class 2 - Compulsory acquisition of rights - Overhead line
- Class 3 - Compulsory acquisition of rights - Underground cable
- Class 4 - Compulsory acquisition of rights of access
- Class 5 - Compulsory acquisition of rights for biodiversity net gain (BNG)
- Class 5 - Compulsory acquisition of rights for biodiversity net gain (BNG) overlaid on other class
- Class 6 - Temporary use for Construction, Maintenance, Mitigation and Dismantling of Redundant Infrastructure
- Class 7 - Temporary Use for Access
- Class 8 - Land that is not subject to powers of acquisition nor temporary use



Reference should be made to Document 2.1 Guide to the Plans which provides further information on what the plans show.

NG Investment No. 21847			
C	29/02/2024	Rev C for DCO application	BS OG PZ
B	15/08/2023	Rev B for DCO application	BS OG HB
A	28/03/2023	Rev A for DCO application	BS HB OP
ISSUE	DATE	REMARKS	DRAWN/CHKD/APPD
PROJECT: <b>Bramford to Twinstead Reinforcement</b>			
<b>nationalgrid</b>			
TITLE: <b>Document 2.3 Land Plans</b>			
CIRCUIT / SITE: <b>Bramford – Pelham &amp; Bramford – Braitree – Bulls Lodge</b>			GIS
ORIGINATOR DRAWING NO. <b>A1/LP/21847/002</b>			A1
NG DRAWING No. <b>BT-NG-020621-545-0007</b>	SHEET NO. <b>02</b>	NO. OF SHEETS <b>30</b>	ISSUE: <b>C</b>
SCALE: 1:2,500			



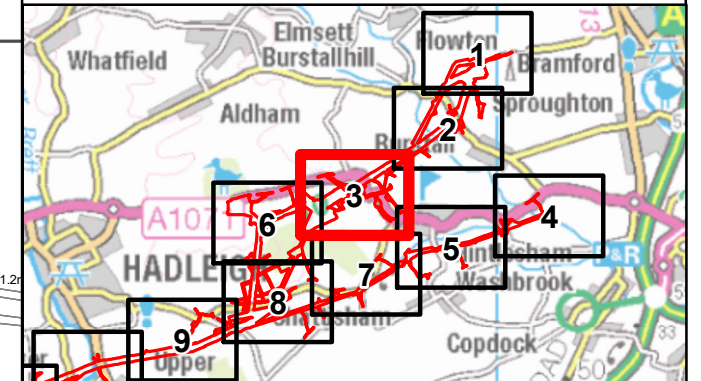
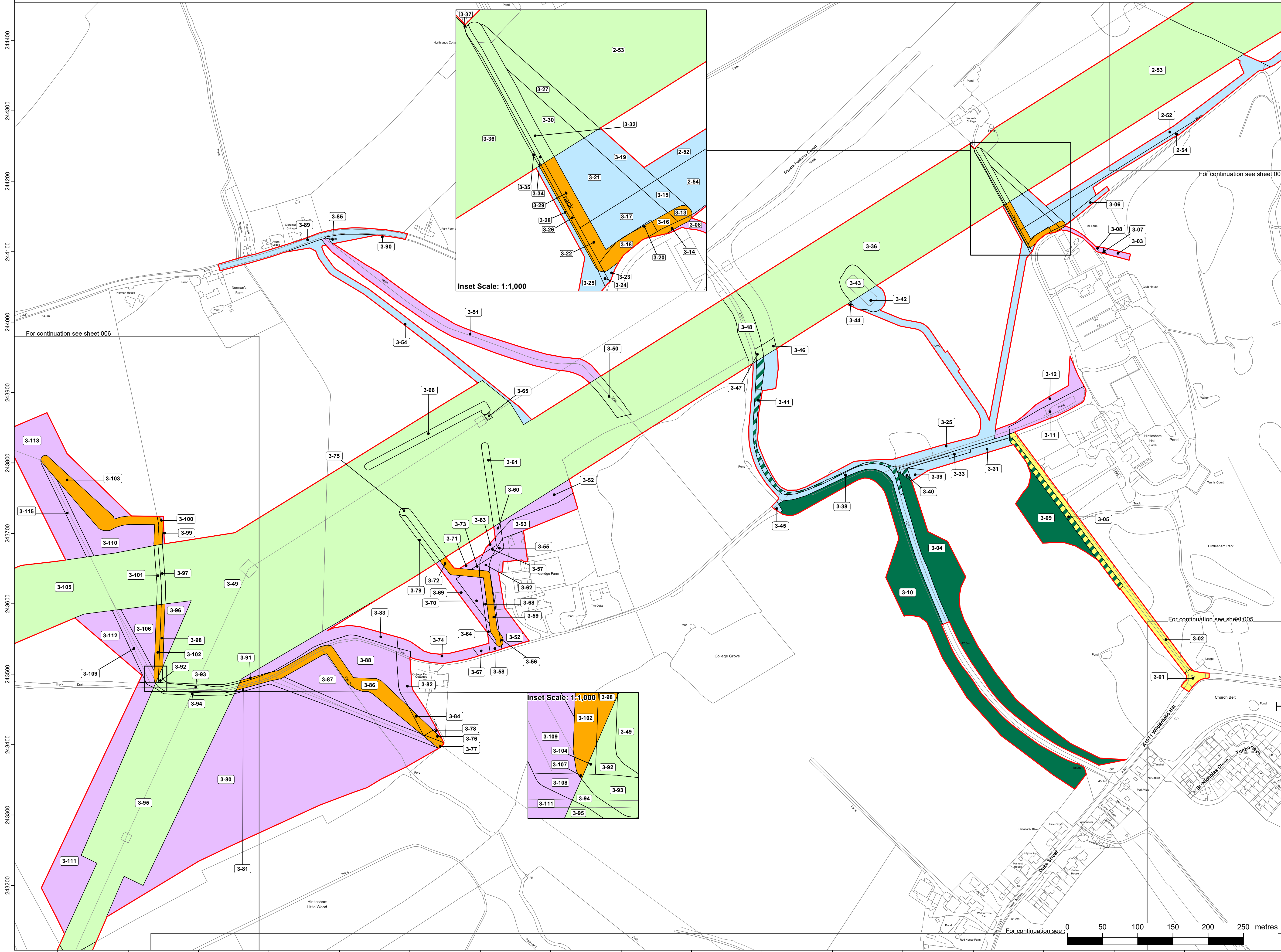
THE NATIONAL GRID (BRAMFORD TO TWINSTEAD REINFORCEMENT) ORDER  
 PINS APPLICATION NUMBER: EN020002  
 LAND PLANS  
 REGULATION 5(2)(i)-(iii)  
 3 OF 30  
 IN THE DISTRICT OF BABERGH DISTRICT COUNCIL

Application Document 2.3

Reproduced from Ordnance Survey maps by permission of Ordnance Survey on behalf of the controller of His Majesty's Stationery Office. © Crown Copyright Ordnance Survey, Licence no. 0100059731

Legend

- Order limits
- Local authority boundary
- Class 1 - Compulsory acquisition of land
- Class 2 - Compulsory acquisition of rights - Overhead line
- Class 3 - Compulsory acquisition of rights - Underground cable
- Class 4 - Compulsory acquisition of rights of access
- Class 5 - Compulsory acquisition of rights for biodiversity net gain (BNG)
- Class 5 - Compulsory acquisition of rights for biodiversity net gain (BNG) overlaid on other class
- Class 6 - Temporary use for Construction, Maintenance, Mitigation and Dismantling of Redundant Infrastructure
- Class 7 - Temporary Use for Access
- Class 8 - Land that is not subject to powers of acquisition nor temporary use



Reference should be made to Document 2.1 Guide to the Plans which provides further information on what the plans show.

NG Investment No. 21847

REV	DATE	DESCRIPTION	BY	CHKD	APPD
C	09/02/2024	Rev C for DCO application	BS	OG	PZ
B	15/08/2023	Rev B for DCO application	BS	OG	HB
A	28/03/2023	Rev A for DCO application	BS	HB	OP

PROJECT: **Bramford to Twinstead Reinforcement**

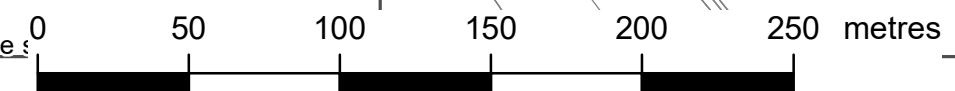
**nationalgrid**

TITLE: **Document 2.3 Land Plans**

CIRCUIT / SITE: **Bramford - Pelham & Bramford - Baintree - Bulls Lodge** GIS


ORIGINATOR DRAWING NO. **A1/LP/21847/003** A1

NG DRAWING No. **BT-NG-020621-545-0007** SHEET NO. **03** NO. OF SHEETS **30** ISSUE: **C**





THE NATIONAL GRID (BRAMFORD TO TWINSTEAD REINFORCEMENT) ORDER  
 PINS APPLICATION NUMBER: EN020002  
 LAND PLANS  
 REGULATION 5(2)(i)-(iii)  
 4 OF 30  
 IN THE DISTRICT OF BABERGH DISTRICT COUNCIL

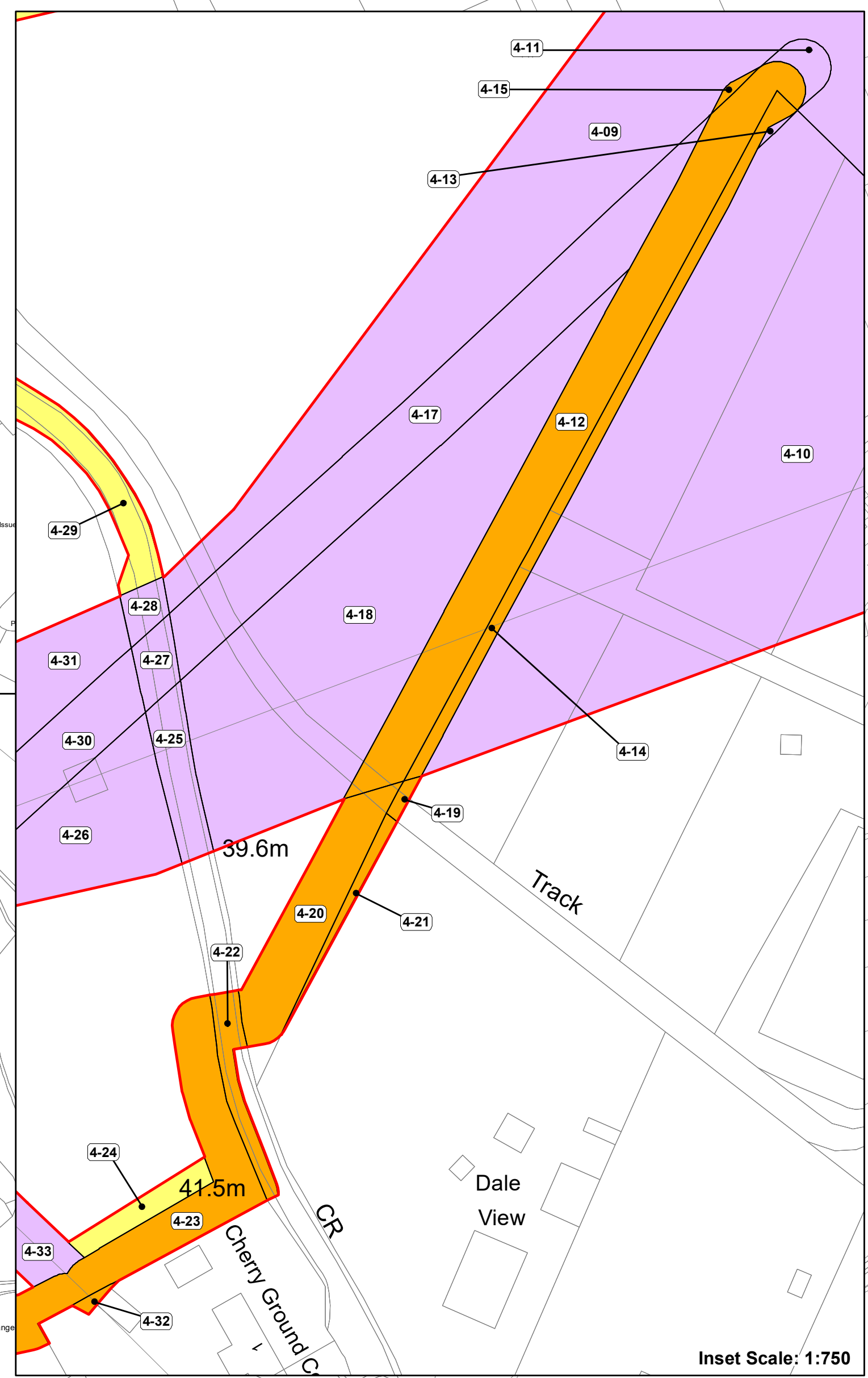
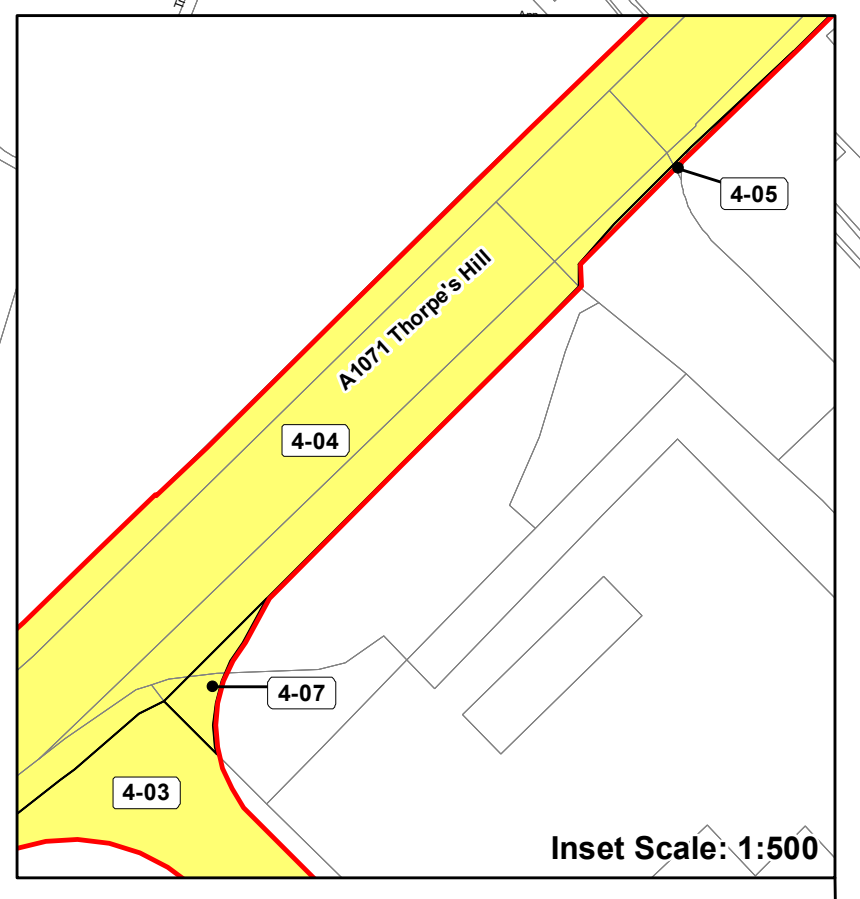
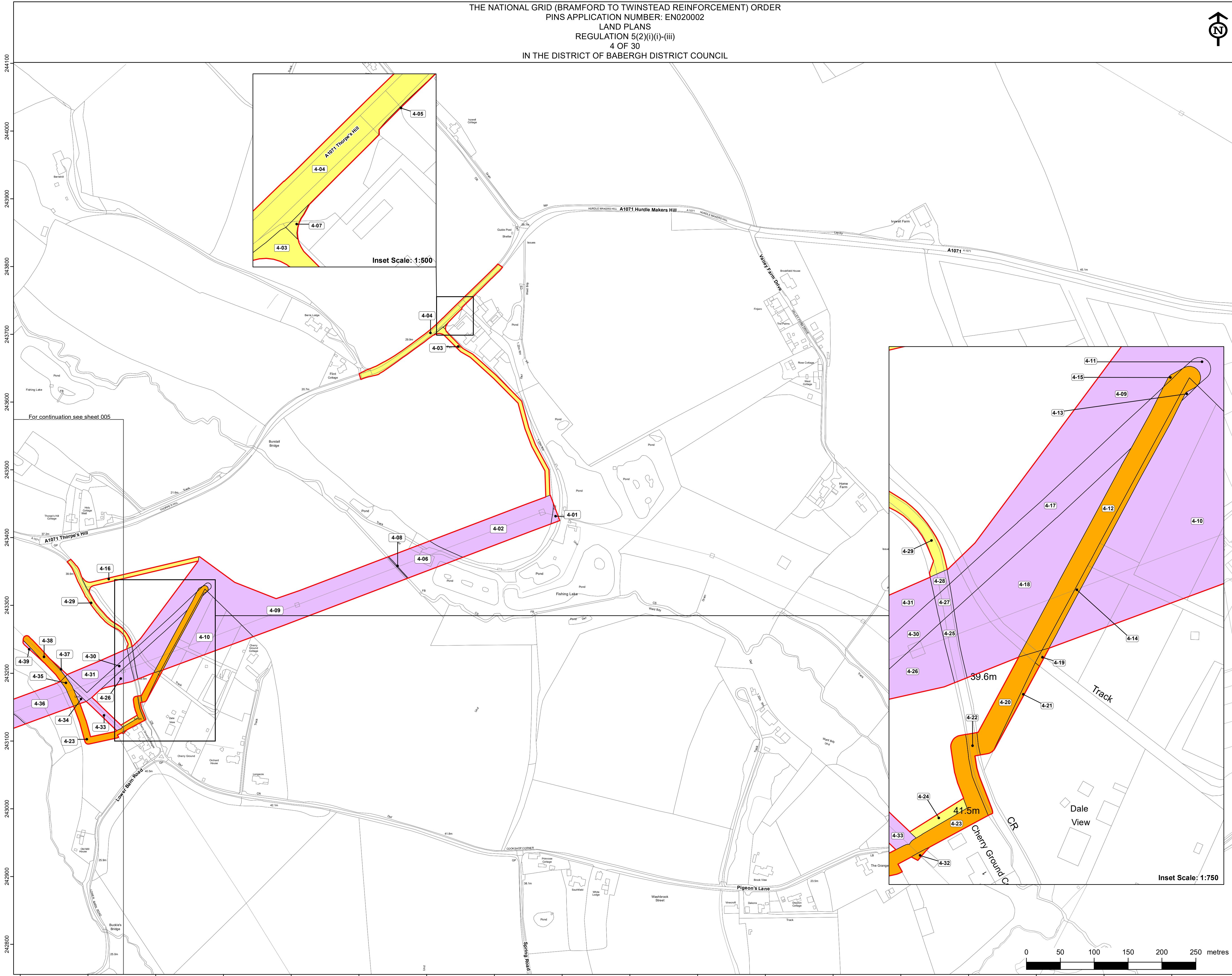


Application Document 2.3

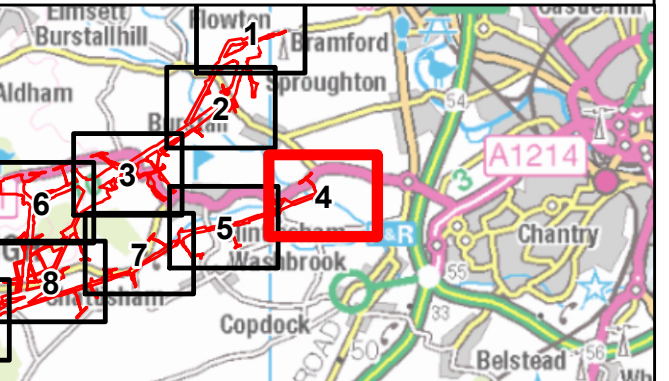
Reproduced from Ordnance Survey maps by permission of Ordnance Survey on behalf of the controller of His Majesty's Stationary Office. © Crown Copyright Ordnance Survey, Licence no. 0100059731

Legend

- Order limits
- Local authority boundary
- Class 1 - Compulsory acquisition of land
- Class 2 - Compulsory acquisition of rights - Overhead line
- Class 3 - Compulsory acquisition of rights - Underground cable
- Class 4 - Compulsory acquisition of rights of access
- Class 5 - Compulsory acquisition of rights for biodiversity net gain (BNG)
- Class 5 - Compulsory acquisition of rights for biodiversity net gain (BNG) overlaid on other class
- Class 6 - Temporary use for Construction, Maintenance, Mitigation and Dismantling of Redundant Infrastructure
- Class 7 - Temporary Use for Access
- Class 8 - Land that is not subject to powers of acquisition nor temporary use



For continuation see sheet 005



Reference should be made to Document 2.1 Guide to the Plans which provides further information on what the plans show.

NG Investment No. 21847			
C	29/02/2024	Rev C for DCO application	BS OG PZ
B	15/08/2023	Rev B for DCO application	BS OG HB
A	28/03/2023	Rev A for DCO application	BS HB OP
ISSUE	DATE	REMARKS	DRAWN/CHKD/APPD

PROJECT: Bramford to Twinstead Reinforcement

**nationalgrid**

TITLE: Document 2.3 Land Plans

CIRCUIT / SITE: Bramford – Pelham & Bramford – Baintree – Bulls Lodge GIS

ORIGINATOR DRAWING NO. A1/LP/21847/004 A1

NG DRAWING No. BT-NG-020621-545-0007 SHEET NO. 04 NO. OF SHEETS 30 ISSUE: C

SCALE: 1:2,500



THE NATIONAL GRID (BRAMFORD TO TWINSTEAD REINFORCEMENT) ORDER  
 PINS APPLICATION NUMBER: EN020002  
 LAND PLANS  
 REGULATION 5(2)(i)-(iii)  
 5 OF 30  
 IN THE DISTRICT OF BABERGH DISTRICT COUNCIL

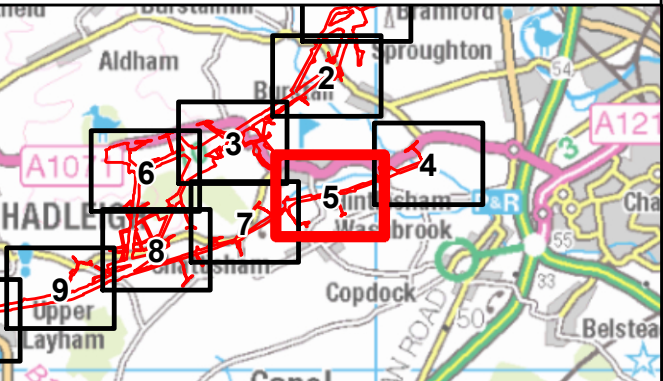
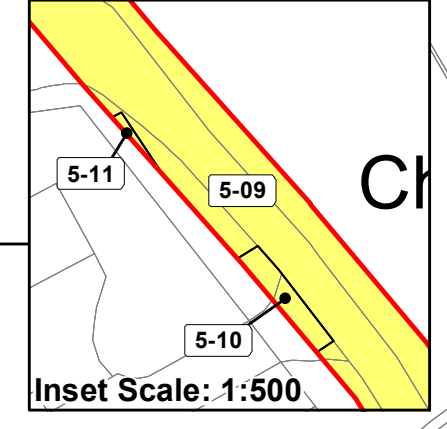
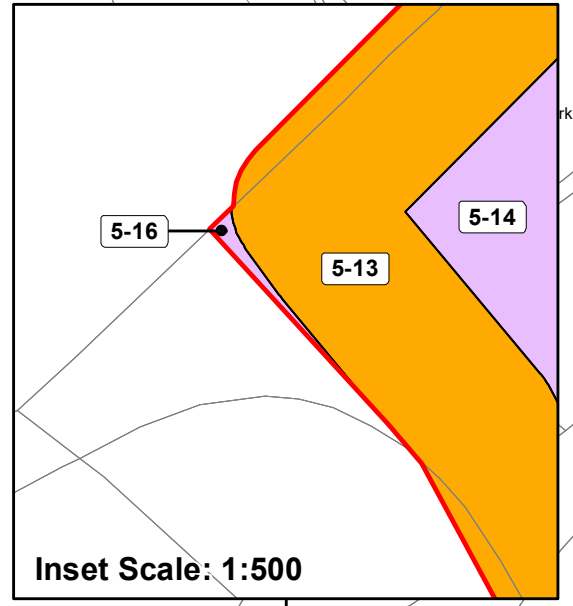
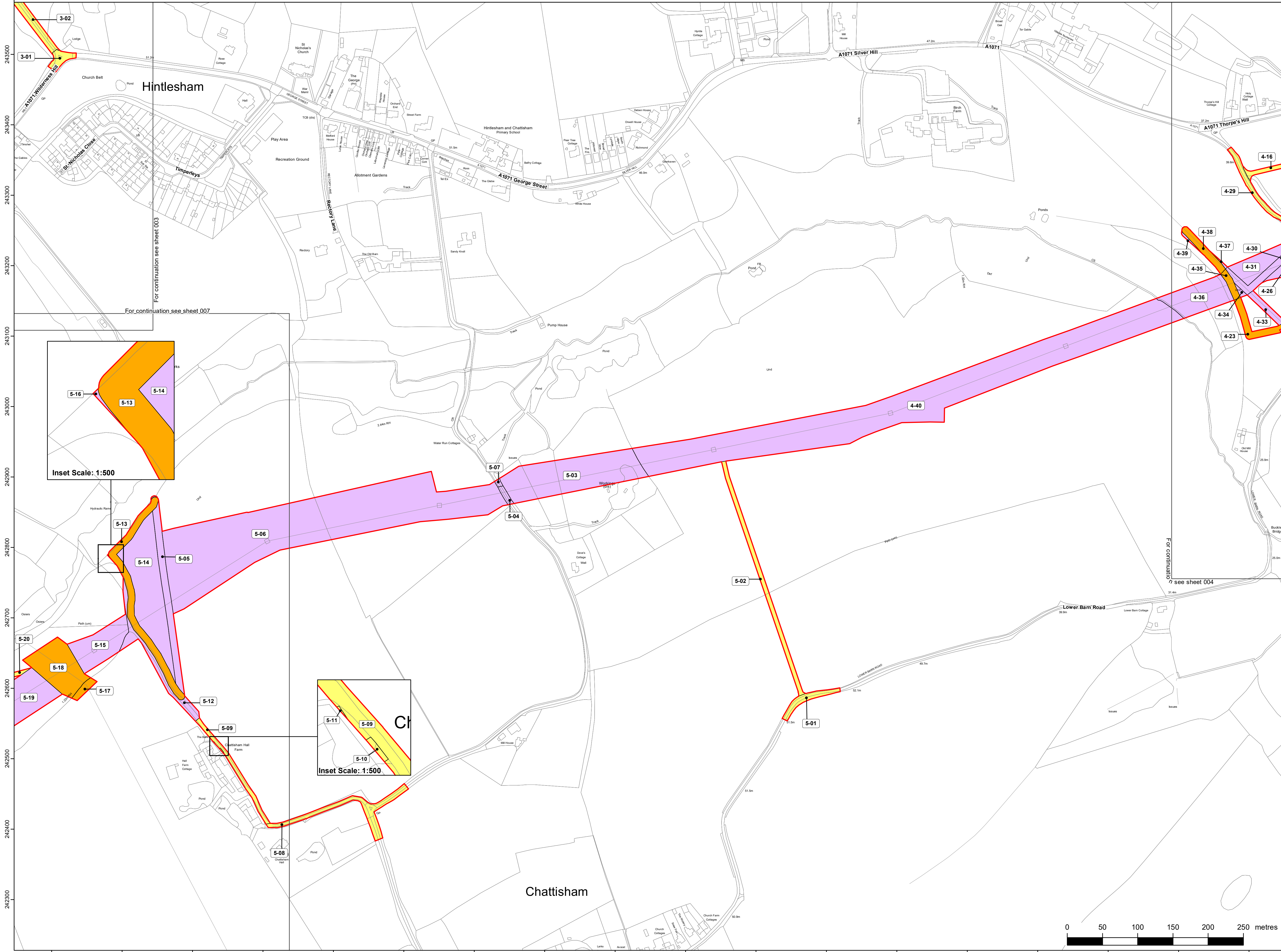


Application Document 2.3

Reproduced from Ordnance Survey maps by permission of Ordnance Survey on behalf of the controller of His Majesty's Stationery Office. © Crown Copyright Ordnance Survey, Licence no. 0100059731

Legend

- Order limits
- Local authority boundary
- Class 1 - Compulsory acquisition of land
- Class 2 - Compulsory acquisition of rights - Overhead line
- Class 3 - Compulsory acquisition of rights - Underground cable
- Class 4 - Compulsory acquisition of rights of access
- Class 5 - Compulsory acquisition of rights for biodiversity net gain (BNG)
- Class 5 - Compulsory acquisition of rights for biodiversity net gain (BNG) overlaid on other class
- Class 6 - Temporary use for Construction, Maintenance, Mitigation and Dismantling of Redundant Infrastructure
- Class 7 - Temporary Use for Access
- Class 8 - Land that is not subject to powers of acquisition nor temporary use



Reference should be made to Document 2.1 Guide to the Plans which provides further information on what the plans show.

NG Investment No. 21847

ISSUE	DATE	REMARKS	DRAWN	CHECKD	APPD
C	29/02/2024	Rev C for DCO application	BS	OG	PZ
B	15/08/2023	Rev B for DCO application	BS	OG	HB
A	28/03/2023	Rev A for DCO application	BS	HB	OF

PROJECT: **Bramford to Twinstead Reinforcement**

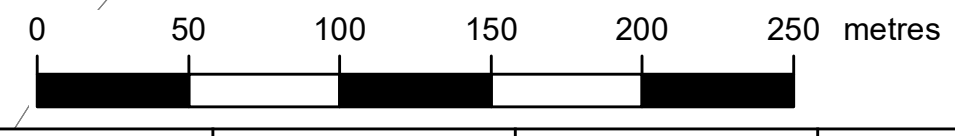
**nationalgrid**

TITLE: **Document 2.3 Land Plans**

CIRCUIT / SITE: **Bramford – Pelham & Bramford – Baintree – Bulls Lodge** GIS

ORIGINATOR DRAWING NO. **A1/LP/21847/005** A1

NG DRAWING No. **BT-NG-020621-545-0007** SHEET NO. **05** NO. OF SHEETS **30** ISSUE: **C**





THE NATIONAL GRID (BRAMFORD TO TWINSTEAD REINFORCEMENT) ORDER  
 PINS APPLICATION NUMBER: EN020002  
 LAND PLANS  
 REGULATION 5(2)(i)-(iii)  
 6 OF 30  
 IN THE DISTRICT OF BABERGH DISTRICT COUNCIL

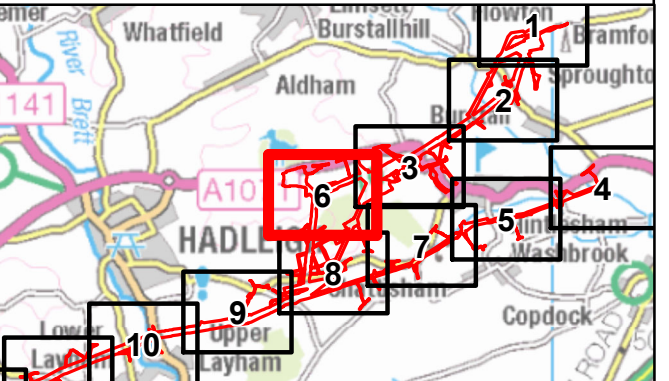
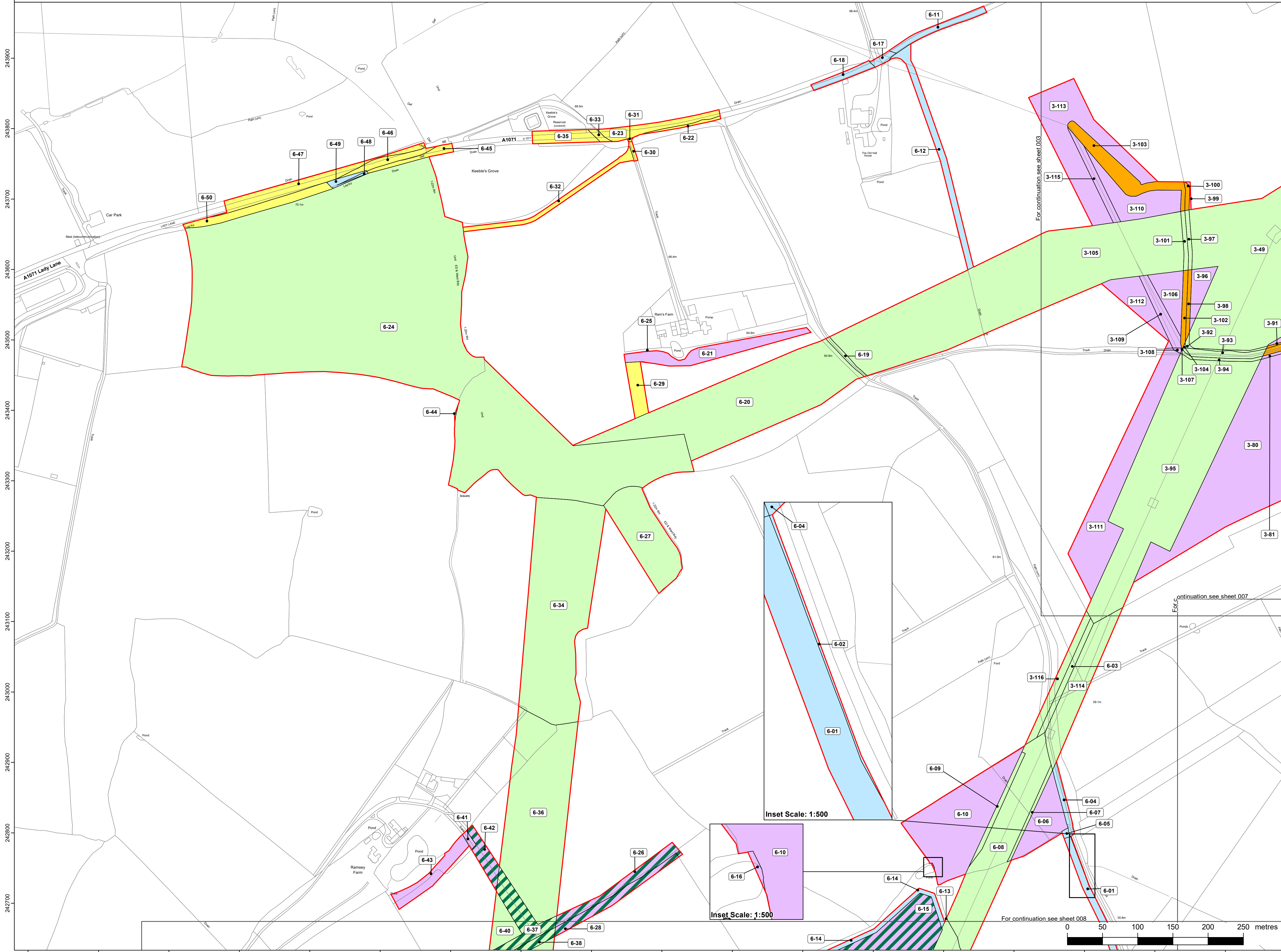


Application Document 2.3

Reproduced from Ordnance Survey maps by permission of Ordnance Survey on behalf of the controller of His Majesty's Stationery Office. © Crown Copyright Ordnance Survey, Licence no. 0100059731

Legend

- Order limits
- Local authority boundary
- Class 1 - Compulsory acquisition of land
- Class 2 - Compulsory acquisition of rights - Overhead line
- Class 3 - Compulsory acquisition of rights - Underground cable
- Class 4 - Compulsory acquisition of rights of access
- Class 5 - Compulsory acquisition of rights for biodiversity net gain (BNG)
- Class 6 - Temporary use for Construction, Maintenance, Mitigation and Dismantling of Redundant Infrastructure
- Class 7 - Temporary Use for Access
- Class 8 - Land that is not subject to powers of acquisition nor temporary use



Reference should be made to Document 2.1 Guide to the Plans which provides further information on what the plans show.

NG Investment No. 21847

ISSUE	DATE	REMARKS	DRAWN	CHKD	APPD
C	29/02/2024	Rev C for DCO application	BS	OG	PZ
B	15/08/2023	Rev B for DCO application	BS	OG	HB
A	28/03/2023	Rev A for DCO application	BS	HB	OP

PROJECT: **Bramford to Twinstead Reinforcement**

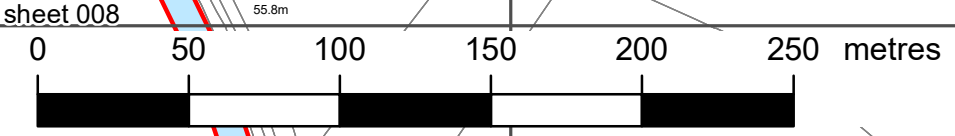
**nationalgrid**

TITLE: **Document 2.3 Land Plans**

CIRCUIT / SITE: **Bramford - Pelham & Bramford - Braitree - Bulls Lodge**

ORIGINATOR DRAWING NO. **A1/LP/21847/006**

NG DRAWING No. **BT-NG-020621-545-0007** SHEET NO. **06** NO. OF SHEETS **30** ISSUE: **C**





THE NATIONAL GRID (BRAMFORD TO TWINSTEAD REINFORCEMENT) ORDER  
 PINS APPLICATION NUMBER: EN020002  
 LAND PLANS  
 REGULATION 5(2)(i)-(iii)  
 7 OF 30  
 IN THE DISTRICT OF BABERGH DISTRICT COUNCIL

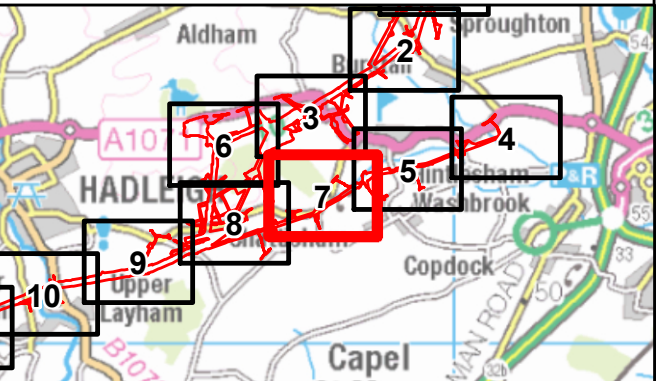
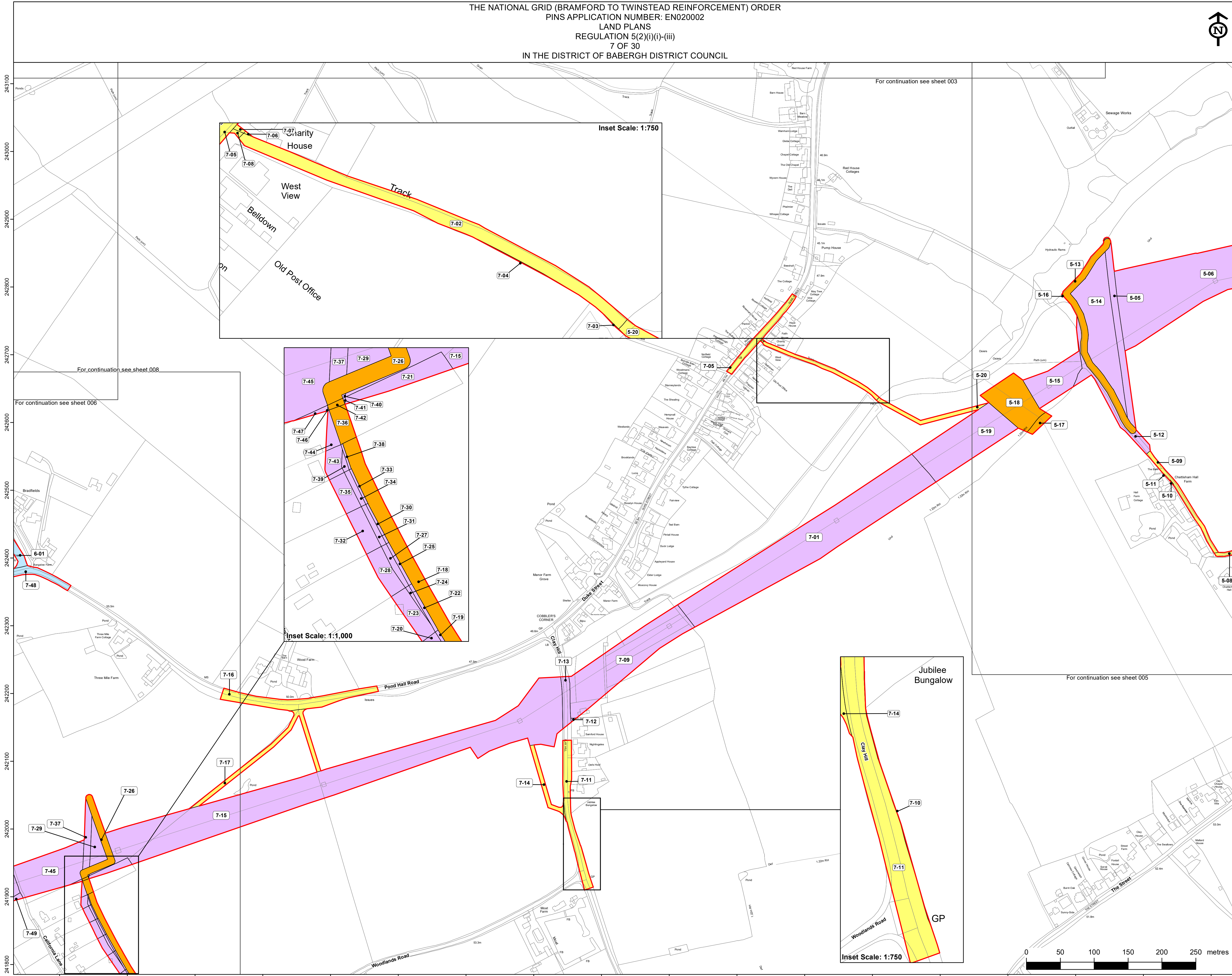


Application Document 2.3

Reproduced from Ordnance Survey maps by permission of Ordnance Survey on behalf of the controller of His Majesty's Stationery Office. © Crown Copyright Ordnance Survey, Licence no. 0100059731

Legend

- Order limits
- Local authority boundary
- Class 1 - Compulsory acquisition of land
- Class 2 - Compulsory acquisition of rights - Overhead line
- Class 3 - Compulsory acquisition of rights - Underground cable
- Class 4 - Compulsory acquisition of rights of access
- Class 5 - Compulsory acquisition of rights for biodiversity net gain (BNG)
- Class 5 - Compulsory acquisition of rights for biodiversity net gain (BNG) overlaid on other class
- Class 6 - Temporary use for Construction, Maintenance, Mitigation and Dismantling of Redundant Infrastructure
- Class 7 - Temporary Use for Access
- Class 8 - Land that is not subject to powers of acquisition nor temporary use



Reference should be made to Document 2.1 Guide to the Plans which provides further information on what the plans show.

NG Investment No. 21847

ISSUE	DATE	REMARKS	DRAWN	CHECKD	APPD
C	29/02/2024	Rev C for DCO application	BS	OG	PZ
B	15/08/2023	Rev B for DCO application	BS	OG	HB
A	28/03/2023	Rev A for DCO application	BS	HB	OP

PROJECT: **Bramford to Twinstead Reinforcement**

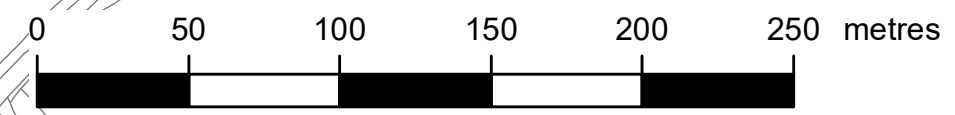
**nationalgrid**

TITLE: **Document 2.3 Land Plans**

CIRCUIT / SITE: **Bramford – Pelham & Bramford – Braintree – Bulls Lodge** GIS

ORIGINATOR DRAWING NO. **A1/LP/21847/007** A1

NG DRAWING No. **BT-NG-020621-545-0007** SHEET NO. **07** NO. OF SHEETS **30** ISSUE: **C**





THE NATIONAL GRID (BRAMFORD TO TWINSTEAD REINFORCEMENT) ORDER  
 PINS APPLICATION NUMBER: EN020002  
 LAND PLANS  
 REGULATION 5(2)(i)-(iii)  
 8 OF 30  
 IN THE DISTRICT OF BABERGH DISTRICT COUNCIL

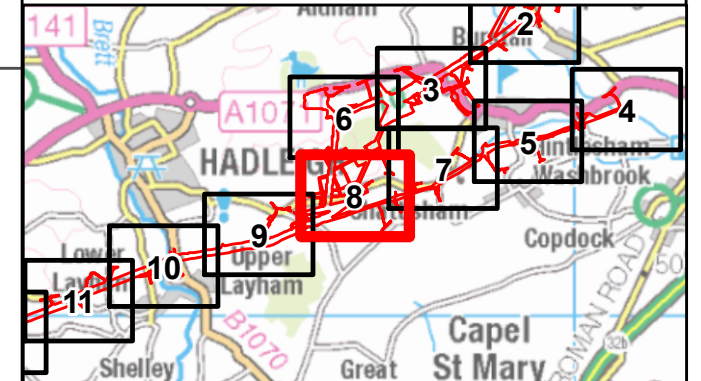
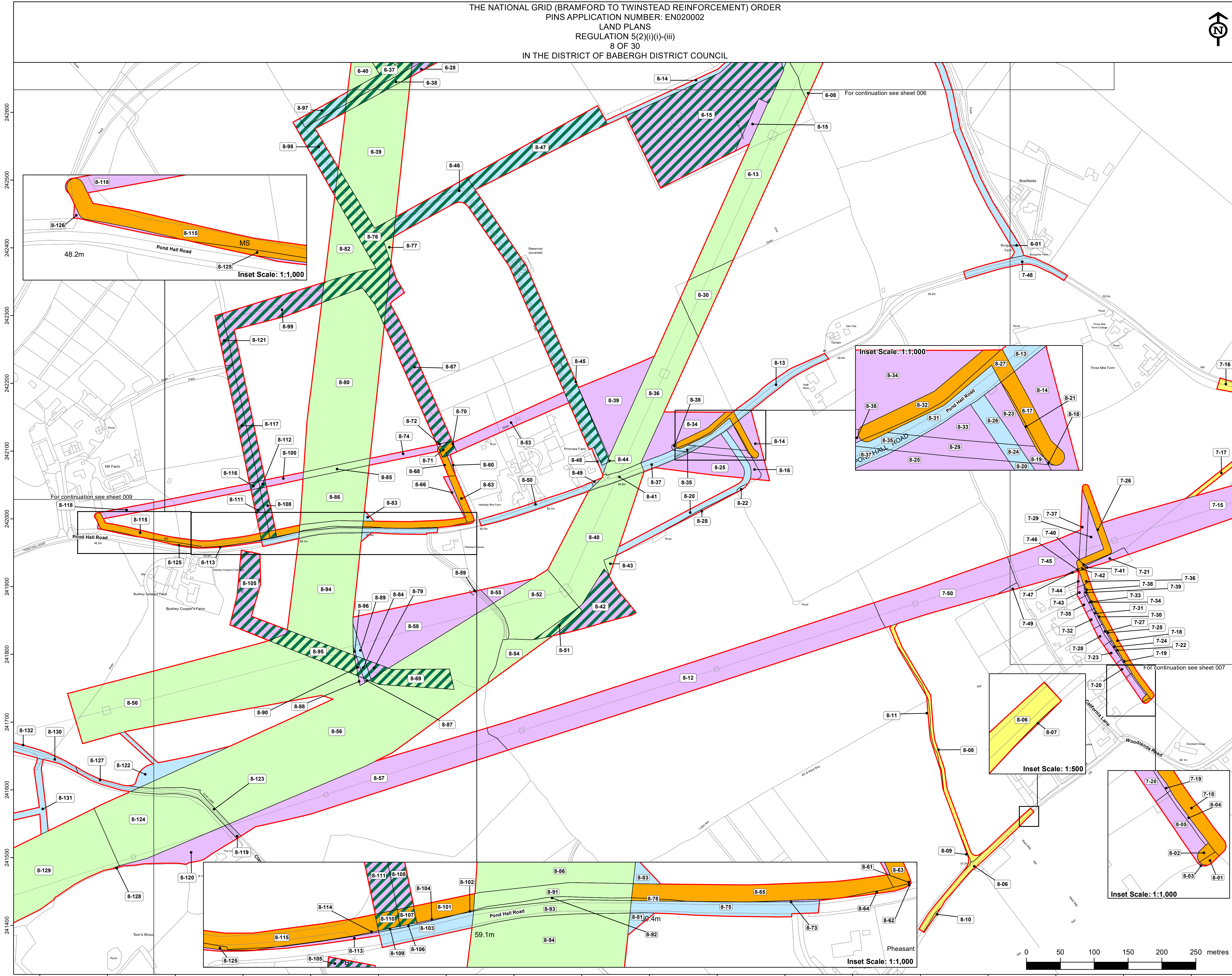


Application Document 2.3

Reproduced from Ordnance Survey maps by permission of Ordnance Survey on behalf of the controller of His Majesty's Stationery Office. © Crown Copyright Ordnance Survey, Licence no. 0100059731

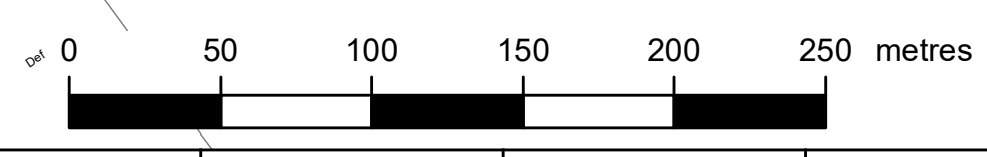
Legend

- Order limits
- Local authority boundary
- Class 1 - Compulsory acquisition of land
- Class 2 - Compulsory acquisition of rights - Overhead line
- Class 3 - Compulsory acquisition of rights - Underground cable
- Class 4 - Compulsory acquisition of rights of access
- Class 5 - Compulsory acquisition of rights for biodiversity net gain (BNG)
- Class 5 - Compulsory acquisition of rights for biodiversity net gain (BNG) overlaid on other class
- Class 6 - Temporary use for Construction, Maintenance, Mitigation and Dismantling of Redundant Infrastructure
- Class 7 - Temporary Use for Access
- Class 8 - Land that is not subject to powers of acquisition nor temporary use



Reference should be made to Document 2.1 Guide to the Plans which provides further information on what the plans show.

NG Investment No. 21847			
C	29/02/2024	Rev C for DCO application	BS OG PZ
B	15/08/2023	Rev B for DCO application	BS OG HB
A	28/03/2023	Rev A for DCO application	BS HB OP
ISSUE	DATE	REMARKS	DRAWN/CHKD/APPD
PROJECT: <b>Bramford to Twinstead Reinforcement</b>			
<b>nationalgrid</b>			
TITLE: <b>Document 2.3 Land Plans</b>			
CIRCUIT / SITE: <b>Bramford – Pelham &amp; Bramford – Baintree – Bulls Lodge</b>			GIS
ORIGINATOR DRAWING NO. <b>A1/LP/21847/008</b>			A1
NG DRAWING No. <b>BT-NG-020621-545-0007</b>	SHEET NO. <b>08</b>	NO. OF SHEETS <b>30</b>	ISSUE: <b>C</b>
SCALE: 1:2,500			





THE NATIONAL GRID (BRAMFORD TO TWINSTEAD REINFORCEMENT) ORDER  
 PINS APPLICATION NUMBER: EN020002  
 LAND PLANS  
 REGULATION 5(2)(i)-(iii)  
 9 OF 30  
 IN THE DISTRICT OF BABERGH DISTRICT COUNCIL

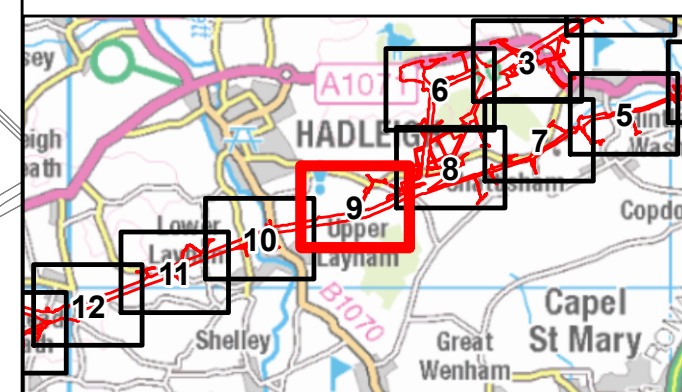
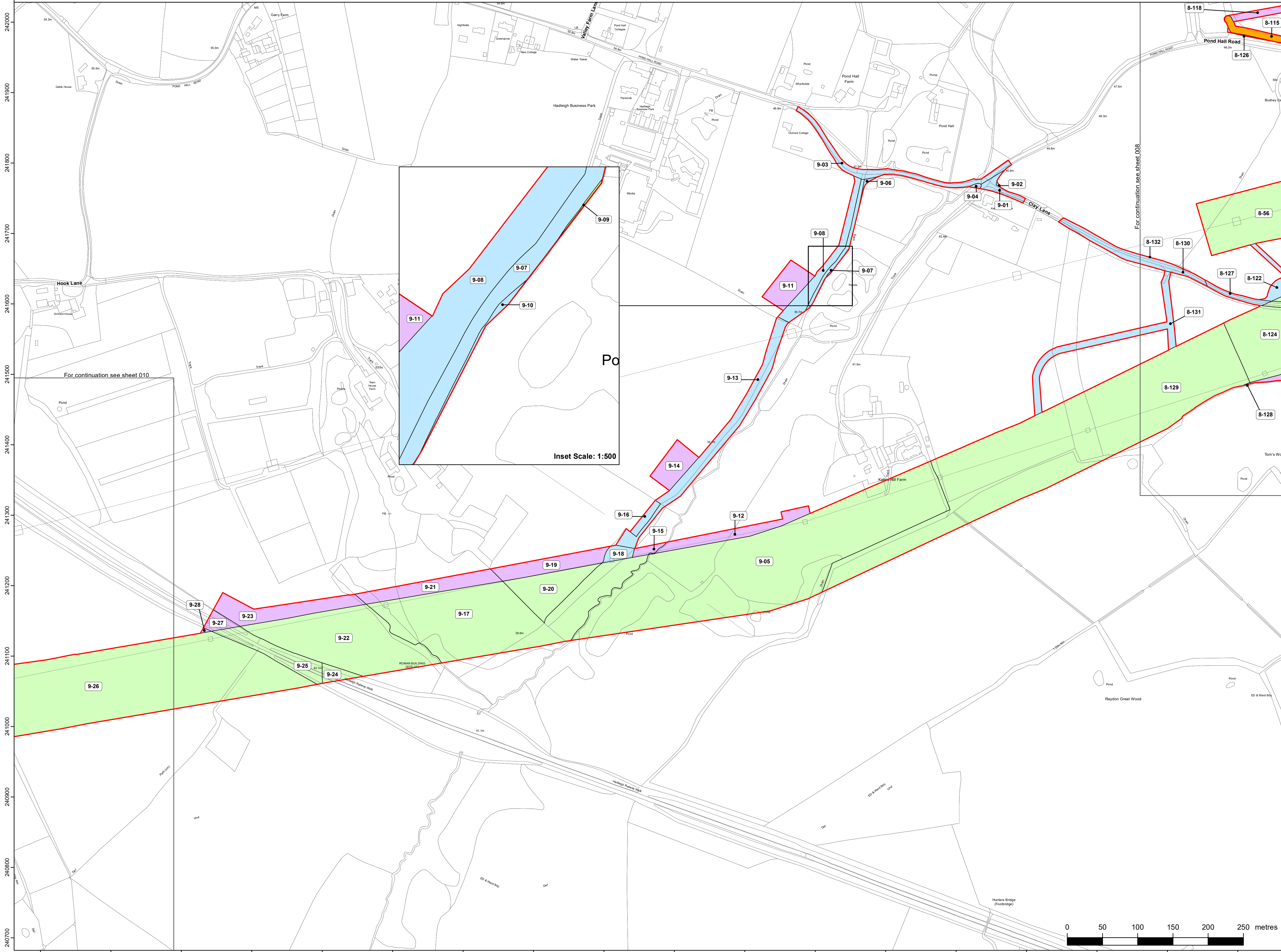
Application Document 2.3

Reproduced from Ordnance Survey maps by permission of Ordnance Survey on behalf of the controller of His Majesty's Stationery Office. © Crown Copyright Ordnance Survey, Licence no. 0100059731



Legend

- Order limits
- Local authority boundary
- Class 1 - Compulsory acquisition of land
- Class 2 - Compulsory acquisition of rights - Overhead line
- Class 3 - Compulsory acquisition of rights - Underground cable
- Class 4 - Compulsory acquisition of rights of access
- Class 5 - Compulsory acquisition of rights for biodiversity net gain (BNG)
- Class 5 - Compulsory acquisition of rights for biodiversity net gain (BNG) overlaid on other class
- Class 6 - Temporary use for Construction, Maintenance, Mitigation and Dismantling of Redundant Infrastructure
- Class 7 - Temporary Use for Access
- Class 8 - Land that is not subject to powers of acquisition nor temporary use



Reference should be made to Document 2.1 Guide to the Plans which provides further information on what the plans show.

NG Investment No. 21847			
C	29/02/2024	Rev C for DCO application	BS OG PZ
B	15/08/2023	Rev B for DCO application	BS OG HB
A	28/03/2023	Rev A for DCO application	BS HB OP
ISSUE	DATE	REMARKS	DRAWN/CHKD/APPD

PROJECT: **Bramford to Twinstead Reinforcement**

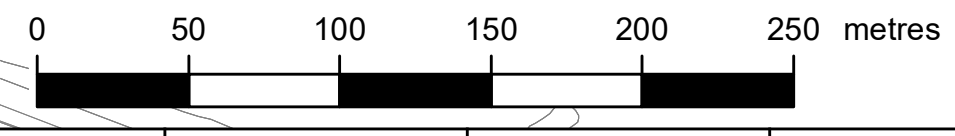
**nationalgrid**

TITLE: **Document 2.3 Land Plans**

CIRCUIT / SITE: **Bramford – Pelham & Bramford – Baintree – Bulls Lodge** GIS

ORIGINATOR DRAWING NO. **A1/LP/21847/009** A1

NG DRAWING No. **BT-NG-020621-545-0007** SHEET NO. **09** NO. OF SHEETS **30** ISSUE: **C**





THE NATIONAL GRID (BRAMFORD TO TWINSTEAD REINFORCEMENT) ORDER  
 PINS APPLICATION NUMBER: EN020002  
 LAND PLANS  
 REGULATION 5(2)(i)-(iii)  
 10 OF 30  
 IN THE DISTRICT OF BABERGH DISTRICT COUNCIL

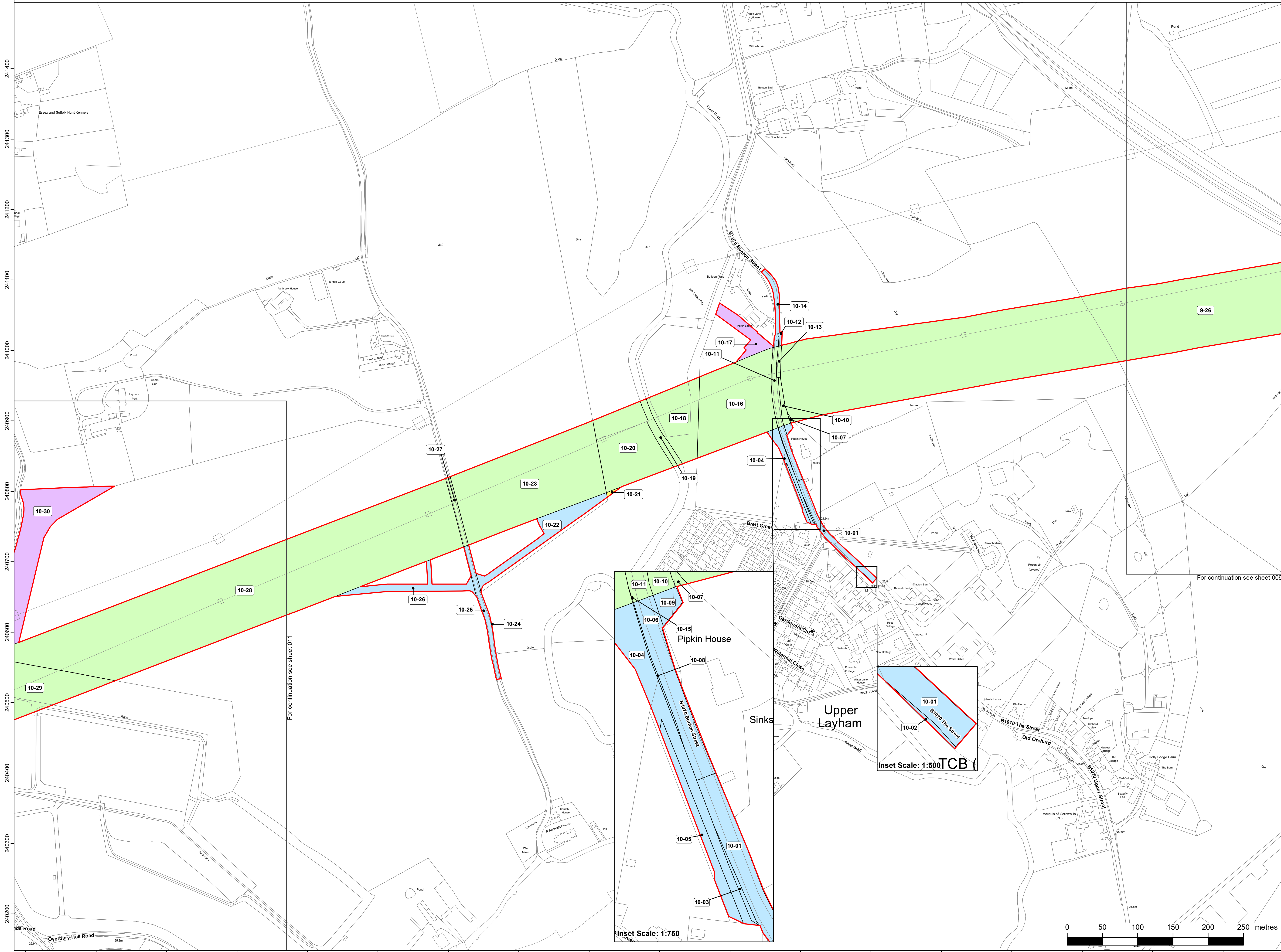


Application Document 2.3

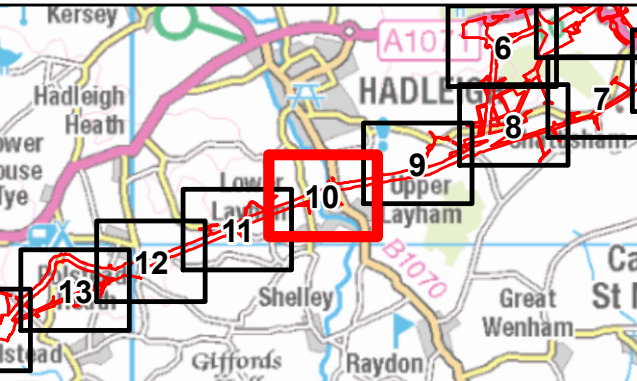
Reproduced from Ordnance Survey maps by permission of Ordnance Survey on behalf of the controller of His Majesty's Stationery Office. © Crown Copyright Ordnance Survey, Licence no. 0100059731

Legend

- Order limits
- Local authority boundary
- Class 1 - Compulsory acquisition of land
- Class 2 - Compulsory acquisition of rights - Overhead line
- Class 3 - Compulsory acquisition of rights - Underground cable
- Class 4 - Compulsory acquisition of rights of access
- Class 5 - Compulsory acquisition of rights for biodiversity net gain (BNG)
- Class 5 - Compulsory acquisition of rights for biodiversity net gain (BNG) overlaid on other class
- Class 6 - Temporary use for Construction, Maintenance, Mitigation and Dismantling of Redundant Infrastructure
- Class 7 - Temporary Use for Access
- Class 8 - Land that is not subject to powers of acquisition nor temporary use



For continuation see sheet 009



Reference should be made to Document 2.1 Guide to the Plans which provides further information on what the plans show.

NG Investment No. 21847					
C	29/02/2024	Rev C for DCO application	BS	OG	PZ
B	15/08/2023	Rev B for DCO application	BS	OG	HB
A	28/03/2023	Rev A for DCO application	BS	HB	OP
ISSUE	DATE	REMARKS	DRAWN	CHKD	APPD

PROJECT: **Bramford to Twinstead Reinforcement**

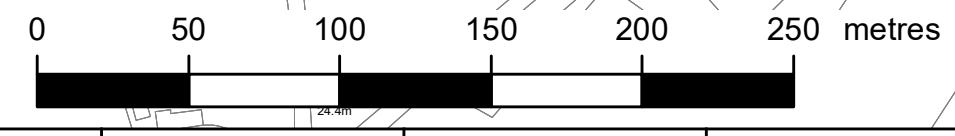
**nationalgrid**

TITLE: **Document 2.3 Land Plans**

CIRCUIT / SITE: **Bramford – Pelham & Bramford – Baintree – Bulls Lodge** GIS

ORIGINATOR DRAWING NO. **A1/LP/21847/010** A1

NG DRAWING No. **BT-NG-020621-545-0007** SHEET NO. **10** NO. OF SHEETS **30** ISSUE: **C**



Inset Scale: 1:750

Inset Scale: 1:500 TCB



THE NATIONAL GRID (BRAMFORD TO TWINSTEAD REINFORCEMENT) ORDER  
 PINS APPLICATION NUMBER: EN020002  
 LAND PLANS  
 REGULATION 5(2)(i)-(iii)  
 11 OF 30  
 IN THE DISTRICT OF BABERGH DISTRICT COUNCIL

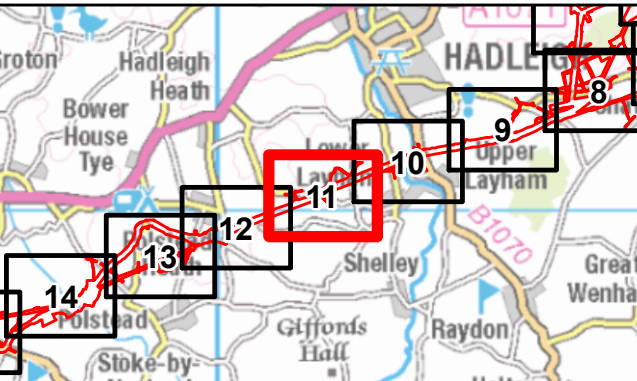
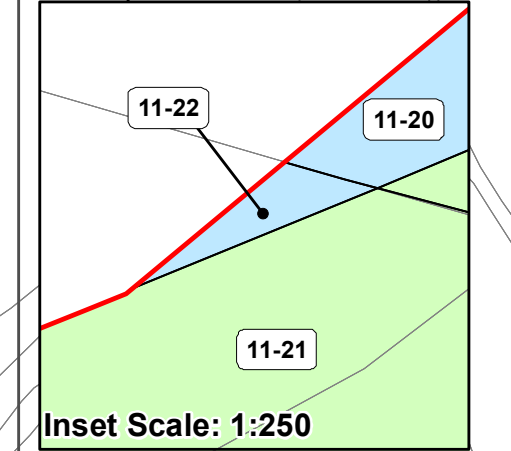
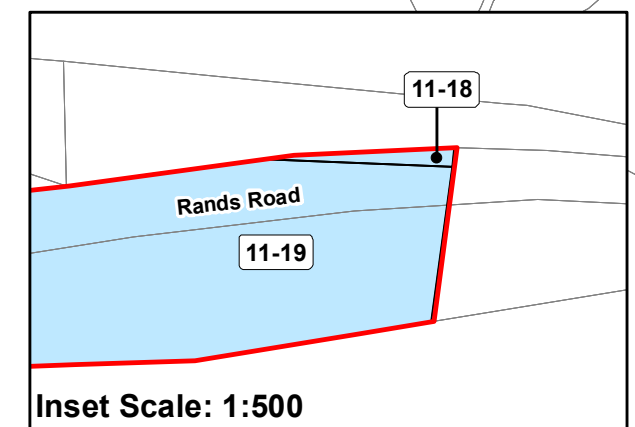
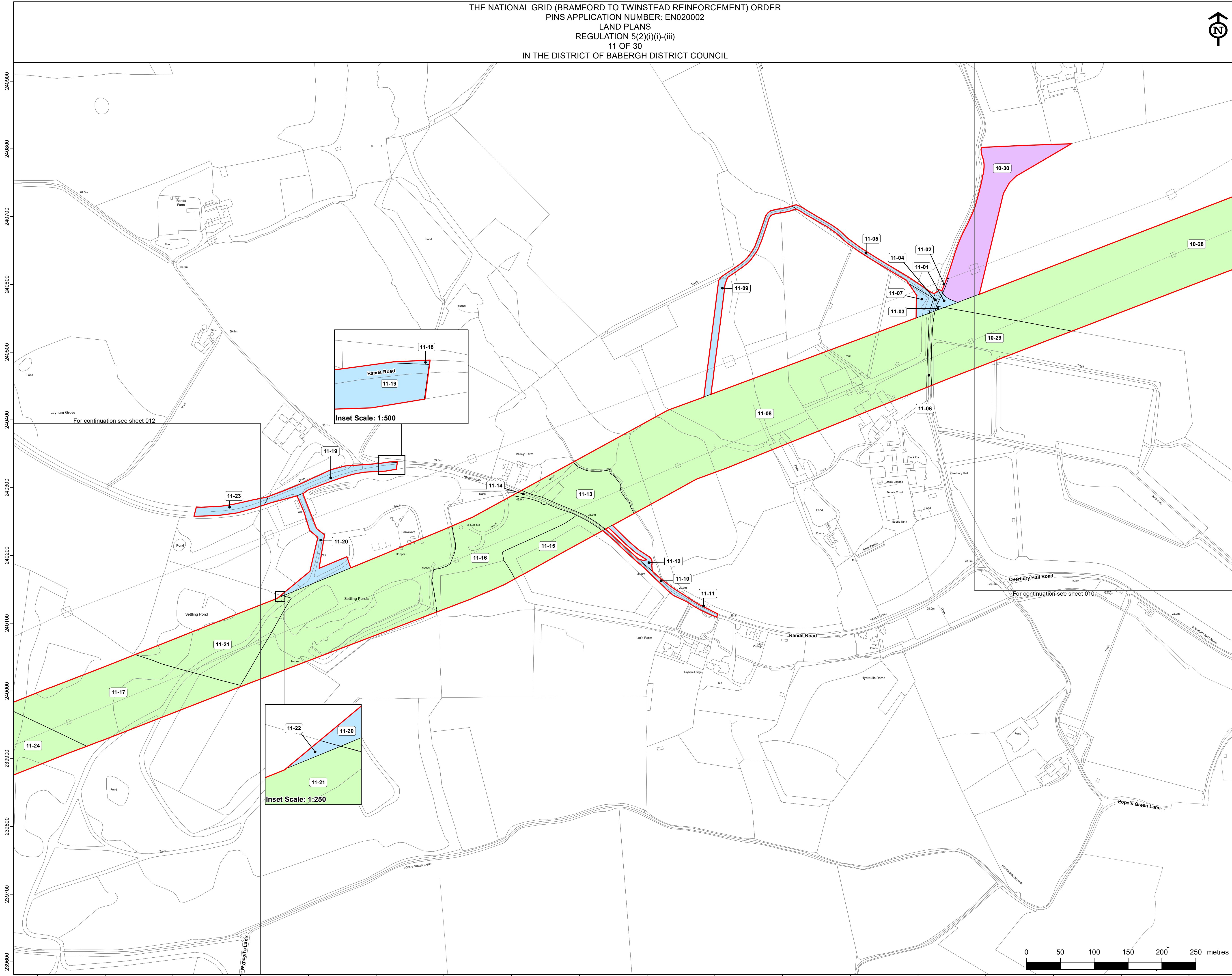


Application Document 2.3

Reproduced from Ordnance Survey maps by permission of Ordnance Survey on behalf of the controller of His Majesty's Stationery Office. © Crown Copyright Ordnance Survey, Licence no. 0100059731

Legend

- Order limits
- Local authority boundary
- Class 1 - Compulsory acquisition of land
- Class 2 - Compulsory acquisition of rights - Overhead line
- Class 3 - Compulsory acquisition of rights - Underground cable
- Class 4 - Compulsory acquisition of rights of access
- Class 5 - Compulsory acquisition of rights for biodiversity net gain (BNG)
- Class 5 - Compulsory acquisition of rights for biodiversity net gain (BNG) overlaid on to other class
- Class 6 - Temporary use for Construction, Maintenance, Mitigation and Dismantling of Redundant Infrastructure
- Class 7 - Temporary Use for Access
- Class 8 - Land that is not subject to powers of acquisition nor temporary use



Reference should be made to Document 2.1 Guide to the Plans which provides further information on what the plans show.

NG Investment No. 21847

ISSUE	DATE	REMARKS	DRAWN	CHKD	APPD
C	29/02/2024	Rev C for DCO application	BS	OG	PZ
B	15/08/2023	Rev B for DCO application	BS	OG	HB
A	28/03/2023	Rev A for DCO application	BS	HB	OP

PROJECT: **Bramford to Twinstead Reinforcement**

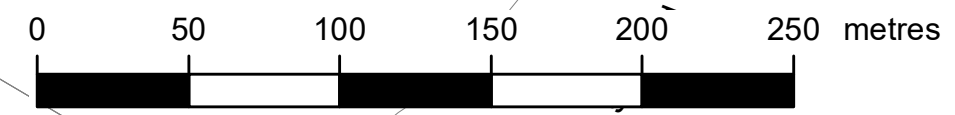
**nationalgrid**

TITLE: **Document 2.3 Land Plans**

CIRCUIT / SITE: **Bramford – Pelham & Bramford – Braintree – Bulls Lodge** GIS

ORIGINATOR DRAWING NO. **A1/LP/21847/011** A1

NG DRAWING No. **BT-NG-020621-545-0007** SHEET NO. **11** NO. OF SHEETS **30** ISSUE: **C**



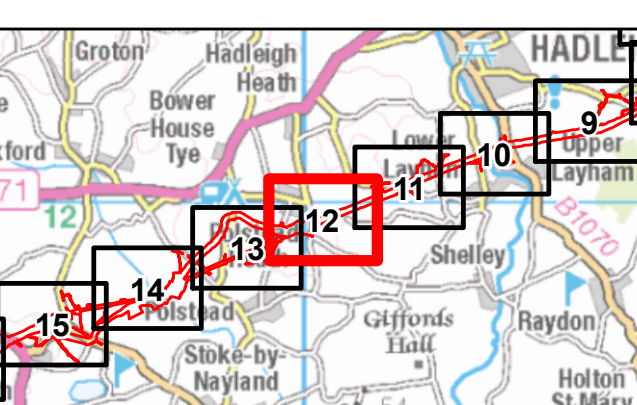
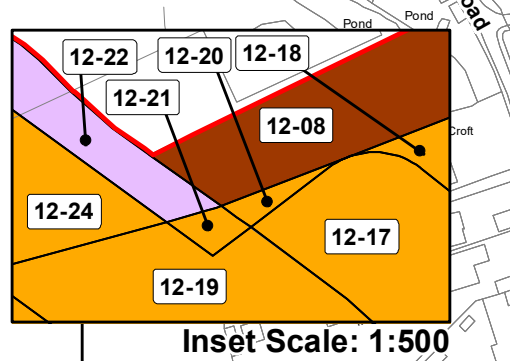
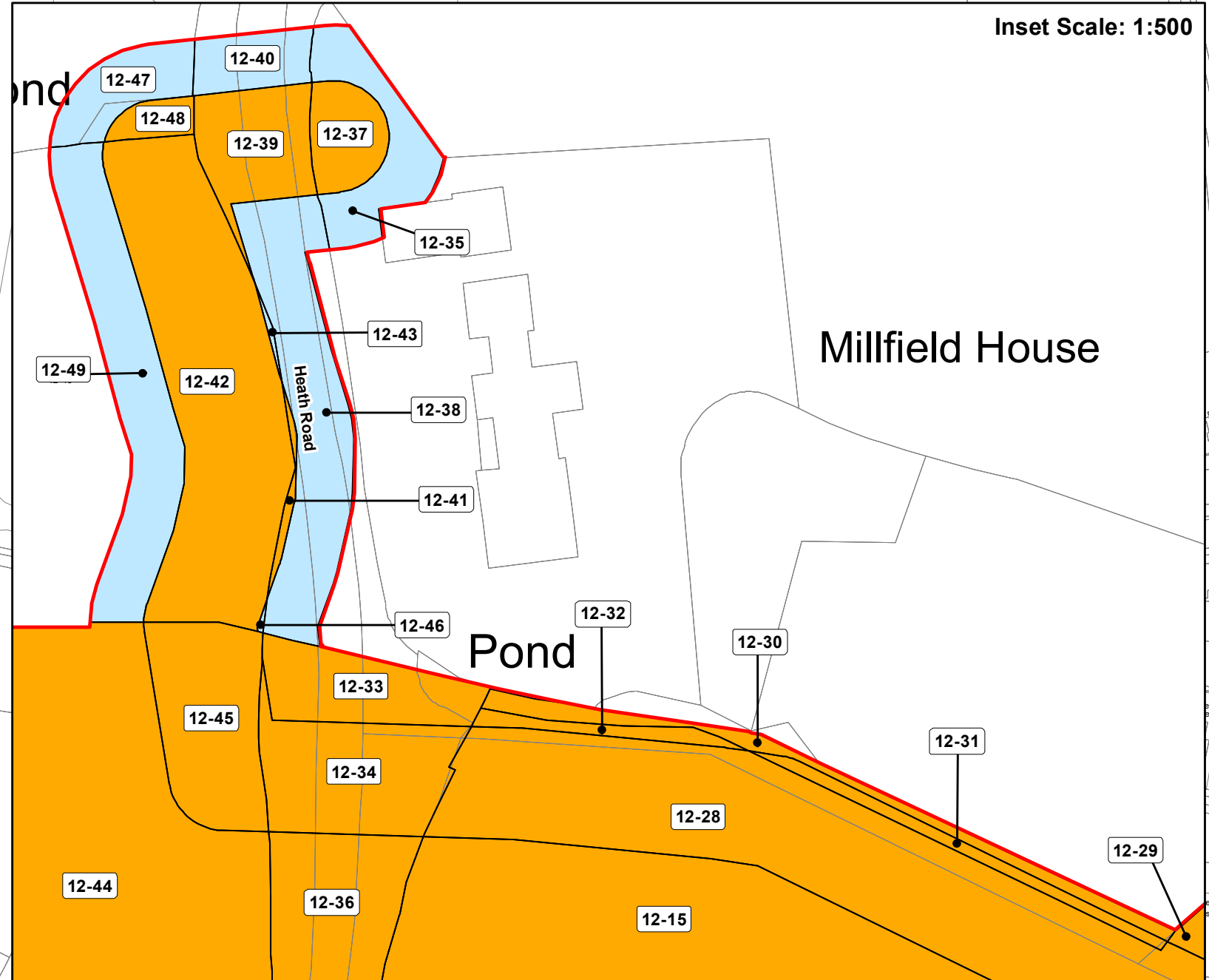
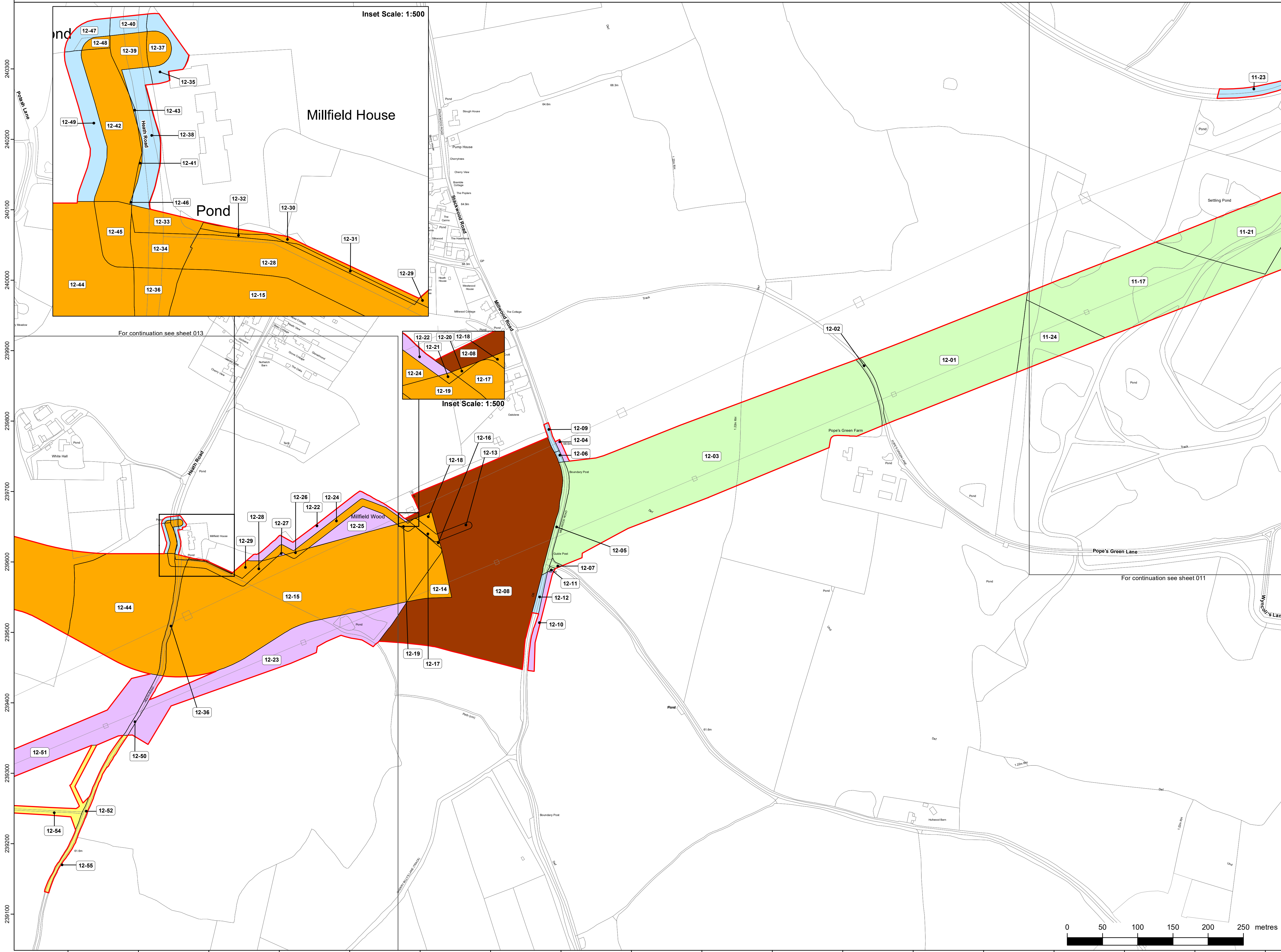




Reproduced from Ordnance Survey maps by permission of Ordnance Survey on behalf of the controller of His Majesty's Stationery Office. © Crown Copyright Ordnance Survey, Licence no. 0100059731

**Legend**

- Order limits
- Local authority boundary
- Class 1 - Compulsory acquisition of land
- Class 2 - Compulsory acquisition of rights - Overhead line
- Class 3 - Compulsory acquisition of rights - Underground cable
- Class 4 - Compulsory acquisition of rights of access
- Class 5 - Compulsory acquisition of rights for biodiversity net gain (BNG)
- Class 5 - Compulsory acquisition of rights for biodiversity net gain (BNG) overlaid on other class
- Class 6 - Temporary use for Construction, Maintenance, Mitigation and Dismantling of Redundant Infrastructure
- Class 7 - Temporary Use for Access
- Class 8 - Land that is not subject to powers of acquisition nor temporary use



Reference should be made to Document 2.1 Guide to the Plans which provides further information on what the plans show.

NG Investment No. 21847

C	29/02/2024	Rev C for DCO application	BS	OG	PZ
B	15/08/2023	Rev B for DCO application	BS	OG	HB
A	28/03/2023	Rev A for DCO application	BS	HB	OP
ISSUE	DATE	REMARKS	DRAWN	CHKD	APPD

PROJECT: **Bramford to Twinstead Reinforcement**

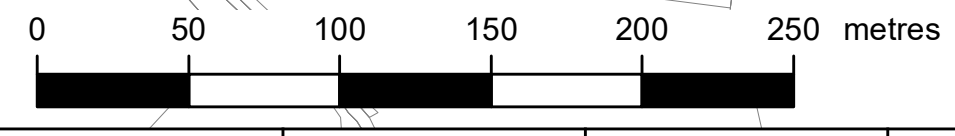
**nationalgrid**

TITLE: **Document 2.3 Land Plans**

CIRCUIT / SITE: **Bramford – Pelham & Bramford – Baintree – Bulls Lodge** GIS

ORIGINATOR DRAWING NO. **A1/LP/21847/012** A1

NG DRAWING No. **BT-NG-020621-545-0007** SHEET NO. **12** NO. OF SHEETS **30** ISSUE: **C**





THE NATIONAL GRID (BRAMFORD TO TWINSTEAD REINFORCEMENT) ORDER  
 PINS APPLICATION NUMBER: EN020002  
 LAND PLANS  
 REGULATION 5(2)(i)(i)-(iii)  
 13 OF 30  
 IN THE DISTRICT OF BABERGH DISTRICT COUNCIL

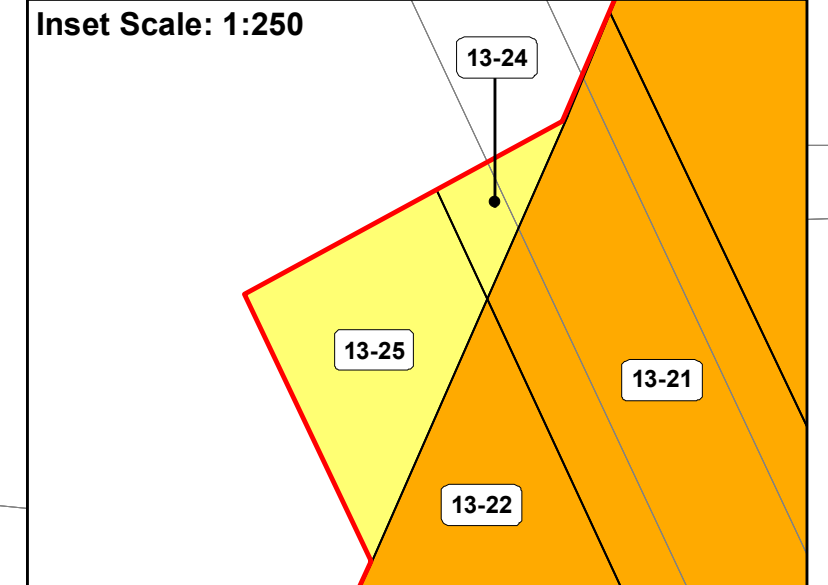
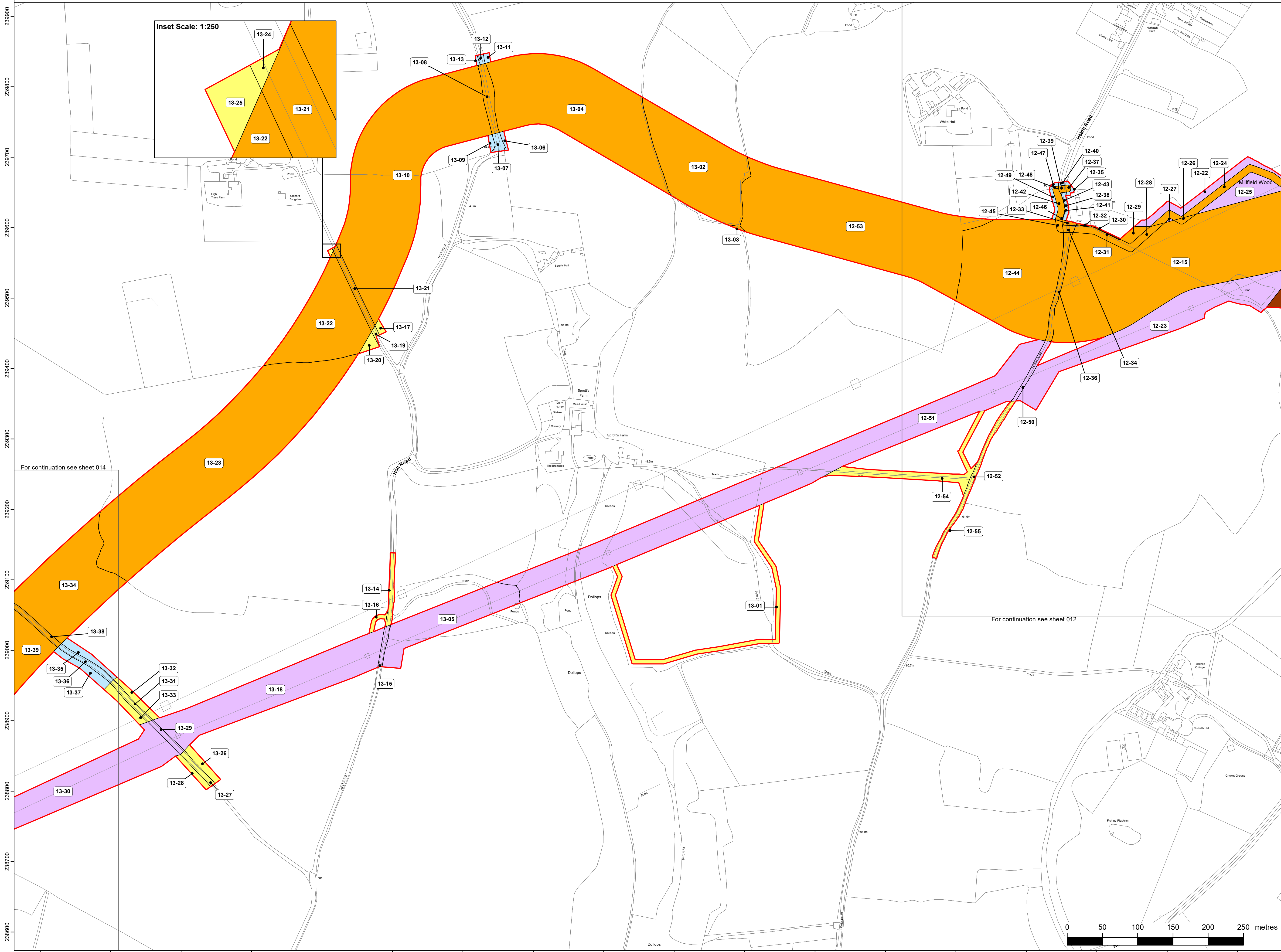


Application Document 2.3

Reproduced from Ordnance Survey maps by permission of Ordnance Survey on behalf of the controller of His Majesty's Stationery Office. © Crown Copyright Ordnance Survey, Licence no. 0100059731

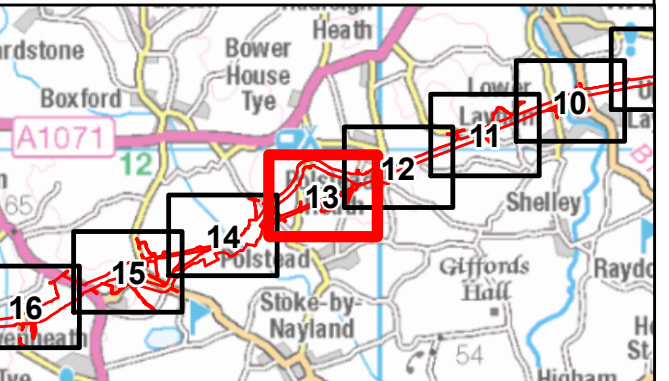
Legend

- Order limits
- Local authority boundary
- Class 1 - Compulsory acquisition of land
- Class 2 - Compulsory acquisition of rights - Overhead line
- Class 3 - Compulsory acquisition of rights - Underground cable
- Class 4 - Compulsory acquisition of rights of access
- Class 5 - Compulsory acquisition of rights for biodiversity net gain (BNG)
- Class 5 - Compulsory acquisition of rights for biodiversity net gain (BNG) overlaid on to other class
- Class 6 - Temporary use for Construction, Maintenance, Mitigation and Dismantling of Redundant Infrastructure
- Class 7 - Temporary Use for Access
- Class 8 - Land that is not subject to powers of acquisition nor temporary use



For continuation see sheet 014

For continuation see sheet 012



Reference should be made to Document 2.1 Guide to the Plans which provides further information on what the plans show.

NG Investment No. 21847			
C	29/02/2024	Rev C for DCO application	BS OG PZ
B	15/08/2023	Rev B for DCO application	BS OG HB
A	28/03/2023	Rev A for DCO application	BS HB OP
ISSUE	DATE	REMARKS	DRAWN/CHKD/APPD

PROJECT: **Bramford to Twinstead Reinforcement**

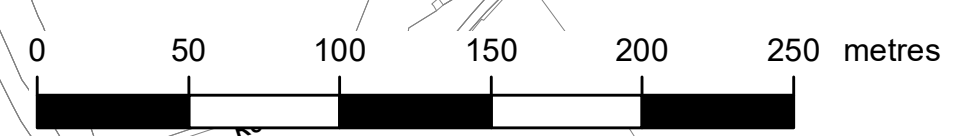
**nationalgrid**

TITLE: **Document 2.3 Land Plans**

CIRCUIT / SITE: **Bramford – Pelham & Bramford – Baintree – Bulls Lodge** GIS

ORIGINATOR DRAWING NO. **A1/LP/21847/013** A1

NG DRAWING No. **BT-NG-020621-545-0007** SHEET NO. **13** NO. OF SHEETS **30** ISSUE: **C**





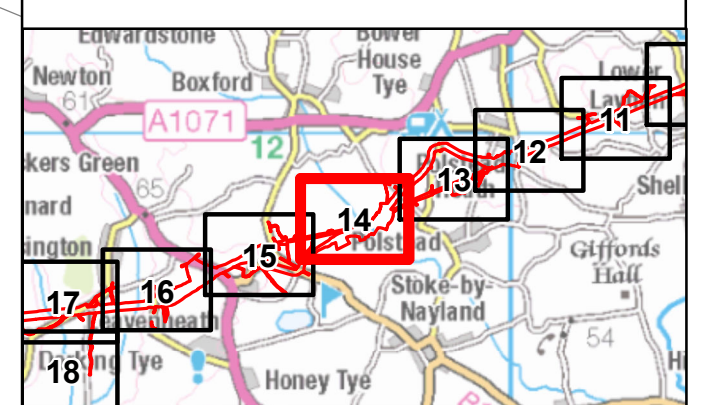
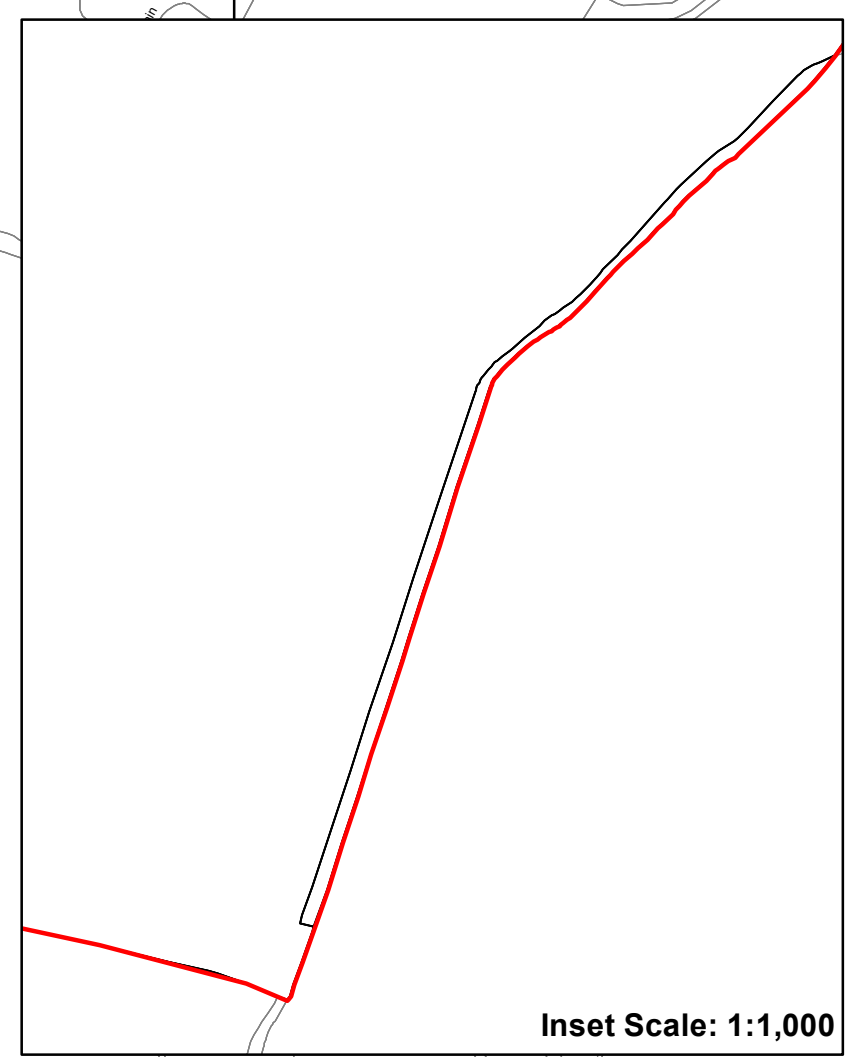
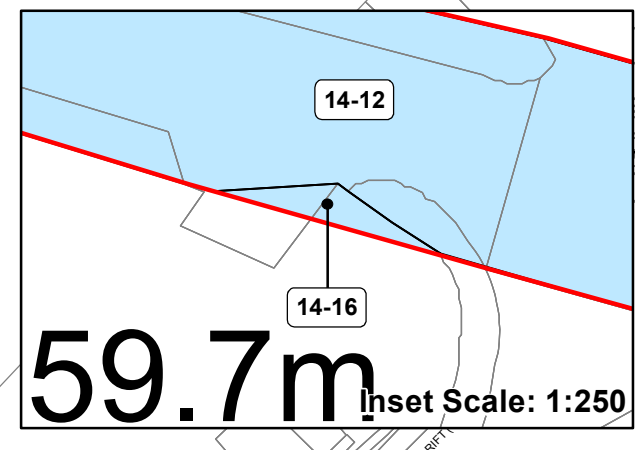
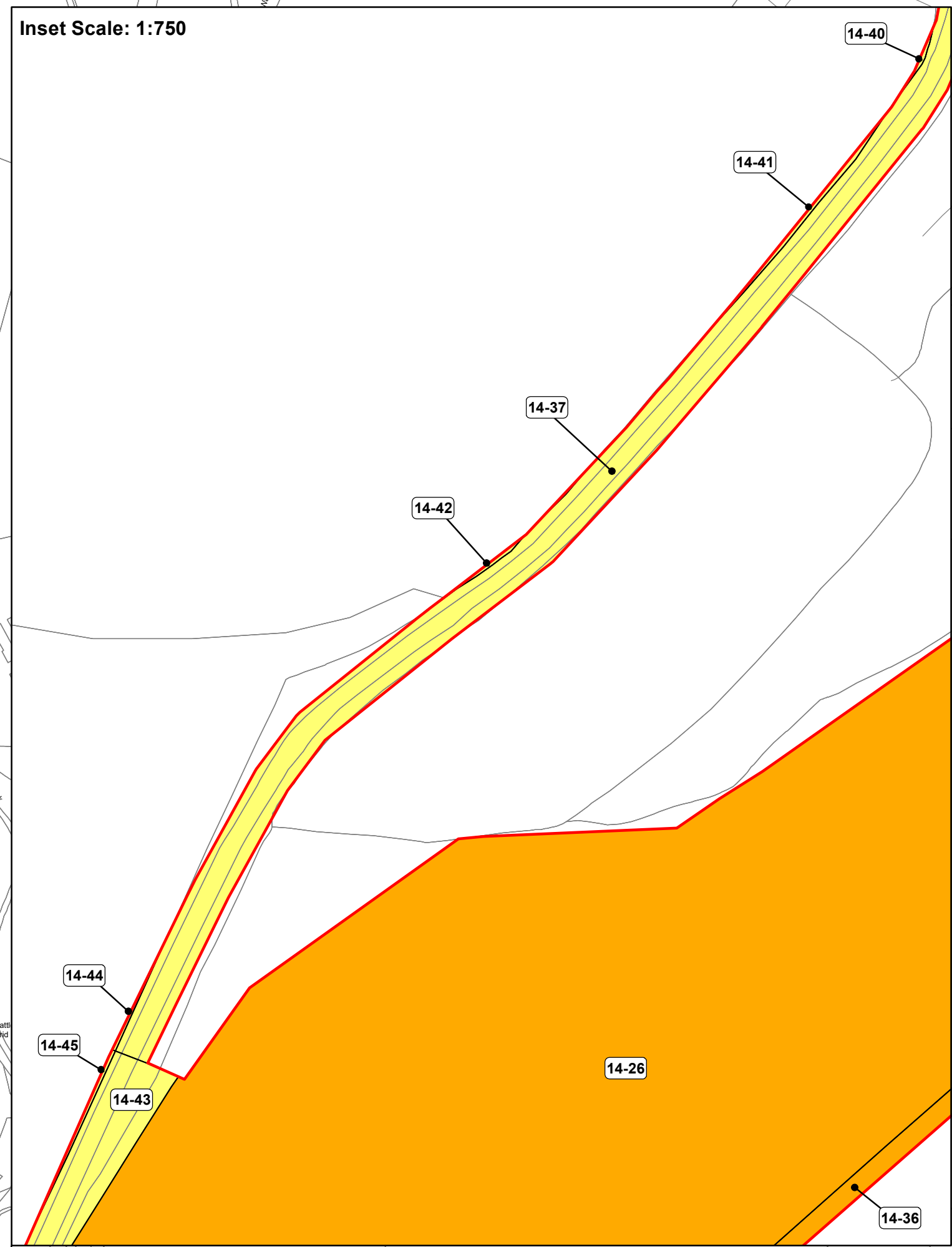
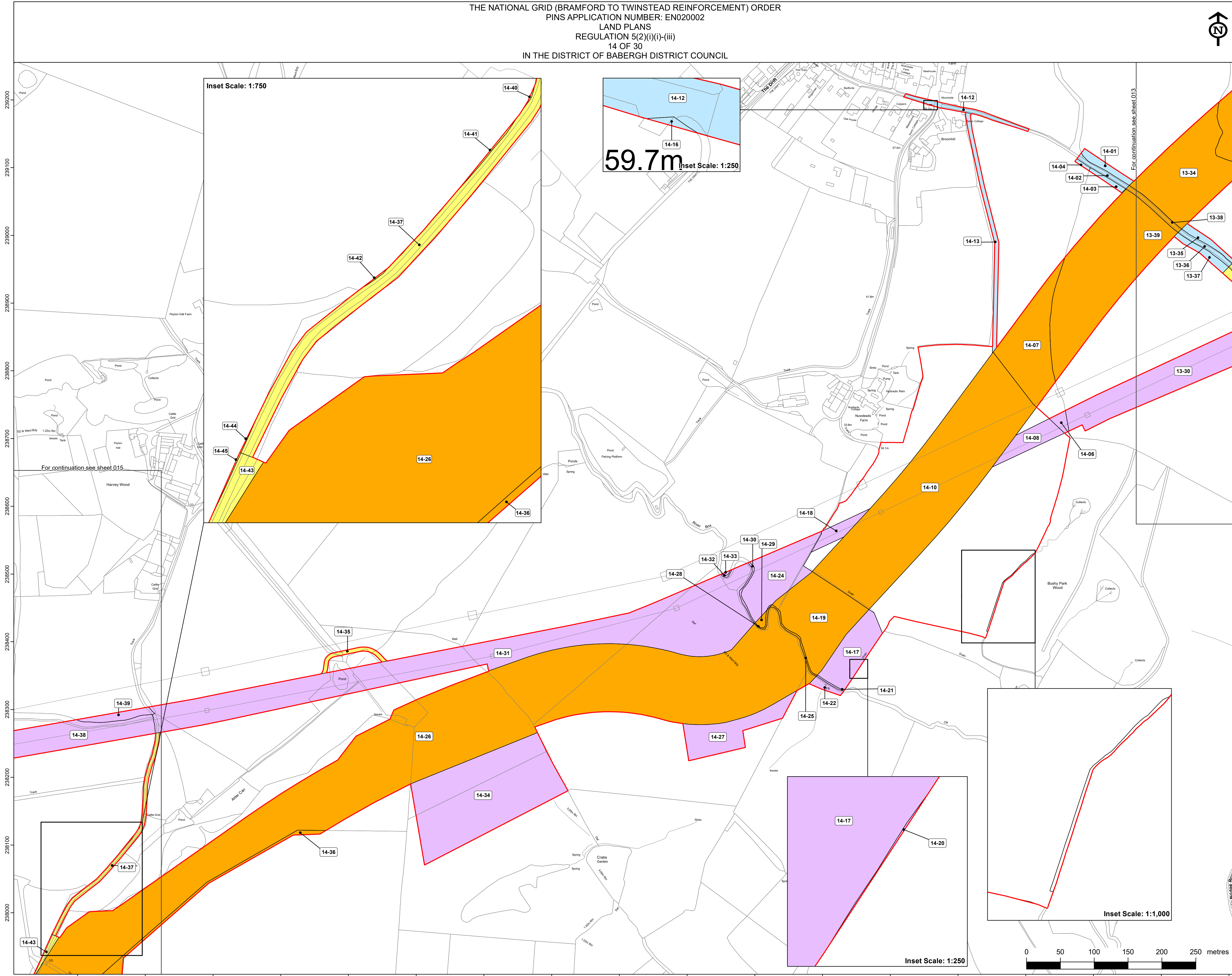
THE NATIONAL GRID (BRAMFORD TO TWINSTEAD REINFORCEMENT) ORDER  
 PINS APPLICATION NUMBER: EN020002  
 LAND PLANS  
 REGULATION 5(2)(i)(i)-(iii)  
 14 OF 30  
 IN THE DISTRICT OF BABERGH DISTRICT COUNCIL

Application Document 2.3

Reproduced from Ordnance Survey maps by permission of Ordnance Survey on behalf of the controller of His Majesty's Stationery Office. © Crown Copyright Ordnance Survey, Licence no. 0100059731

Legend

- Order limits
- Local authority boundary
- Class 1 - Compulsory acquisition of land
- Class 2 - Compulsory acquisition of rights - Overhead line
- Class 3 - Compulsory acquisition of rights - Underground cable
- Class 4 - Compulsory acquisition of rights of access
- Class 5 - Compulsory acquisition of rights for biodiversity net gain
- Class 5 - Compulsory acquisition of rights for biodiversity net gain (BNG) overlaid on to other class
- Class 6 - Temporary use for Construction, Maintenance, Mitigation and Dismantling of Redundant Infrastructure
- Class 7 - Temporary Use for Access
- Class 8 - Land that is not subject to powers of acquisition nor temporary use



Reference should be made to Document 2.1 Guide to the Plans which provides further information on what the plans show.

NG Investment No. 21847

ISSUE	DATE	REMARKS	DRAWN	CHKD	APPD
C	29/02/2024	Rev C for DCO application	BS	OG	PZ
B	15/08/2023	Rev B for DCO application	BS	OG	HB
A	28/03/2023	Rev A for DCO application	BS	HB	OP

PROJECT: **Bramford to Twinstead Reinforcement**

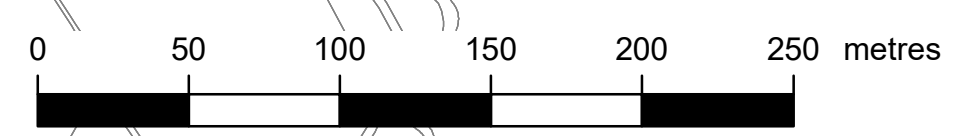
**nationalgrid**

TITLE: **Document 2.3 Land Plans**

CIRCUIT / SITE: **Bramford - Pelham & Bramford - Braintree - Bulls Lodge**

ORIGINATOR DRAWING NO. **A1/LP/21847/014**

NG DRAWING No. **BT-NG-020621-545-0007** SHEET NO. **14** NO. OF SHEETS **30** ISSUE: **C**





THE NATIONAL GRID (BRAMFORD TO TWINSTEAD REINFORCEMENT) ORDER  
 PINS APPLICATION NUMBER: EN020002  
 LAND PLANS  
 REGULATION 5(2)(i)(i)-(iii)  
 15 OF 30  
 IN THE DISTRICT OF BABERGH DISTRICT COUNCIL

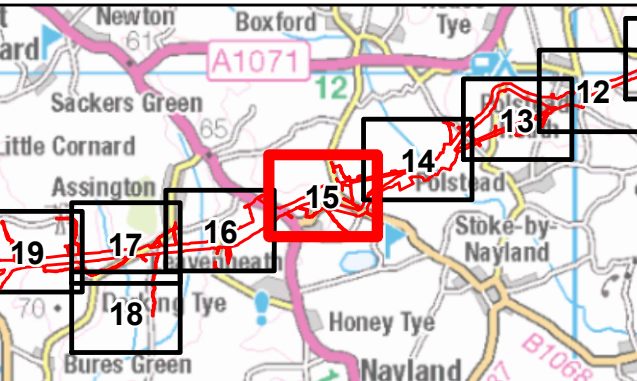
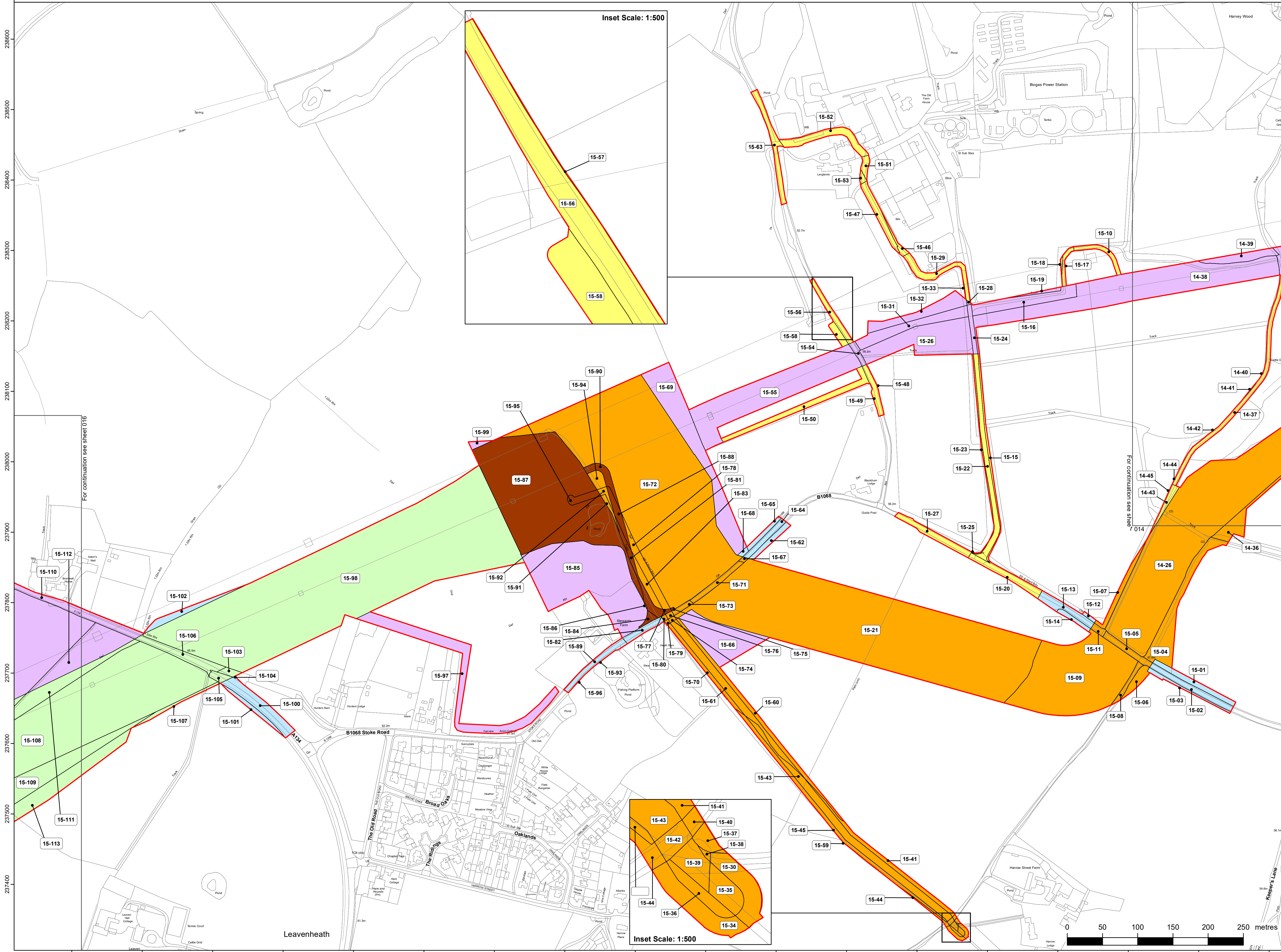


Application Document 2.3

Reproduced from Ordnance Survey maps by permission of Ordnance Survey on behalf of the controller of His Majesty's Stationery Office. © Crown Copyright Ordnance Survey, Licence no. 0100059731

Legend

- Order limits
- Local authority boundary
- Class 1 - Compulsory acquisition of land
- Class 2 - Compulsory acquisition of rights - Overhead line
- Class 3 - Compulsory acquisition of rights - Underground cable
- Class 4 - Compulsory acquisition of rights of access
- Class 5 - Compulsory acquisition of rights for biodiversity net gain (BNG)
- Class 5 - Compulsory acquisition of rights for biodiversity net gain (BNG) overlaid on other class
- Class 6 - Temporary use for Construction, Maintenance, Mitigation and Dismantling of Redundant Infrastructure
- Class 7 - Temporary Use for Access
- Class 8 - Land that is not subject to powers of acquisition nor temporary use



Reference should be made to Document 2.1 Guide to the Plans which provides further information on what the plans show.

NG Investment No. 21847			
C	29/02/2024	Rev C for DCO application	BS OG PZ
B	15/08/2023	Rev B for DCO application	BS OG HB
A	28/03/2023	Rev A for DCO application	BS HB OP
ISSUE	DATE	REMARKS	DRAWN/CHKD/APPD

PROJECT: **Bramford to Twinstead Reinforcement**

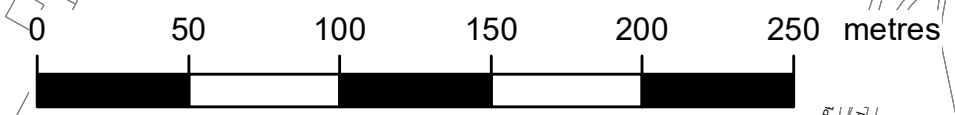
**nationalgrid**

TITLE: **Document 2.3 Land Plans**

CIRCUIT / SITE: **Bramford - Pelham & Bramford - Braitree - Bulls Lodge** GIS

ORIGINATOR DRAWING NO. **A1/LP/21847/015** A1

NG DRAWING No. **BT-NG-020621-545-0007** SHEET NO. **15** NO. OF SHEETS **30** ISSUE: **C**





THE NATIONAL GRID (BRAMFORD TO TWINSTEAD REINFORCEMENT) ORDER  
 PINS APPLICATION NUMBER: EN020002  
 LAND PLANS  
 REGULATION 5(2)(i)-(iii)  
 16 OF 30  
 IN THE DISTRICT OF BABERGH DISTRICT COUNCIL

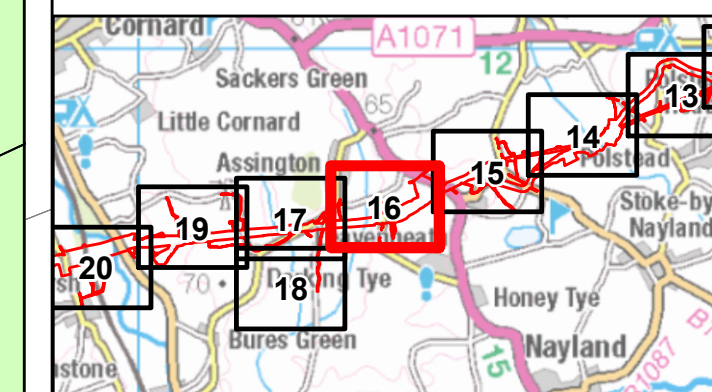
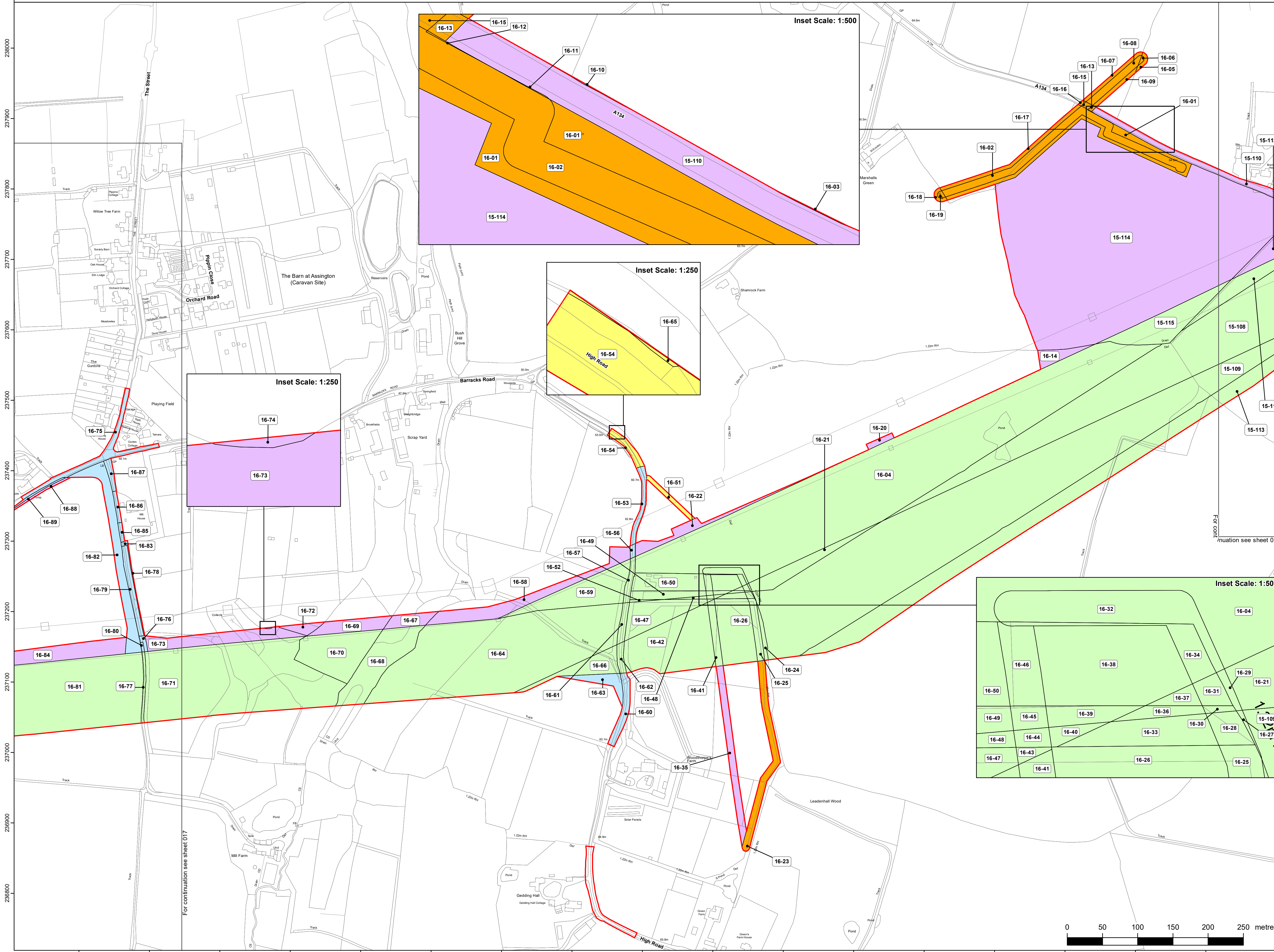


Application Document 2.3

Reproduced from Ordnance Survey maps by permission of Ordnance Survey on behalf of the controller of His Majesty's Stationery Office. © Crown Copyright Ordnance Survey, Licence no. 0100059731

Legend

- Order limits
- Local authority boundary
- Class 1 - Compulsory acquisition of land
- Class 2 - Compulsory acquisition of rights - Overhead line
- Class 3 - Compulsory acquisition of rights - Underground cable
- Class 4 - Compulsory acquisition of rights of access
- Class 5 - Compulsory acquisition of rights for biodiversity net gain (BNG)
- Class 5 - Compulsory acquisition of rights for biodiversity net gain (BNG) overlaid on to other class
- Class 6 - Temporary use for Construction, Maintenance, Mitigation and Dismantling of Redundant Infrastructure
- Class 7 - Temporary Use for Access
- Class 8 - Land that is not subject to powers of acquisition nor temporary use



Reference should be made to Document 2.1 Guide to the Plans which provides further information on what the plans show.

NG Investment No. 21847			
C	29/02/2024	Rev C for DCO application	BS OG PZ
B	15/08/2023	Rev B for DCO application	BS OG HB
A	28/03/2023	Rev A for DCO application	BS HB OP
ISSUE	DATE	REMARKS	DRAWN/CHKD/APPD

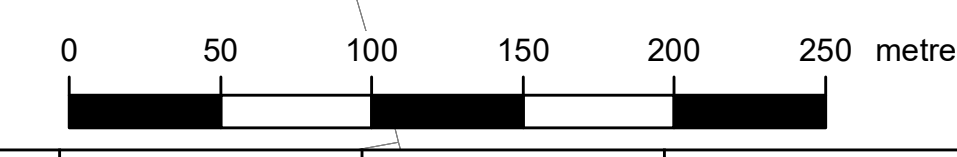
PROJECT: **Bramford to Twinstead Reinforcement**

**nationalgrid**

TITLE: **Document 2.3 Land Plans**

CIRCUIT / SITE: <b>Bramford – Pelham &amp; Bramford – Baintree – Bulls Lodge</b>	GIS
ORIGINATOR DRAWING NO. <b>A1/LP/21847/016</b>	<b>A1</b>

NG DRAWING No. BT-NG-020621-545-0007	SHEET NO. <b>16</b>	NO. OF SHEETS <b>30</b>	ISSUE: <b>C</b>
SCALE: 1:2,500			





THE NATIONAL GRID (BRAMFORD TO TWINSTEAD REINFORCEMENT) ORDER  
 PINS APPLICATION NUMBER: EN020002  
 LAND PLANS  
 REGULATION 5(2)(i)-(iii)  
 17 OF 30  
 IN THE DISTRICT OF BABERGH DISTRICT COUNCIL

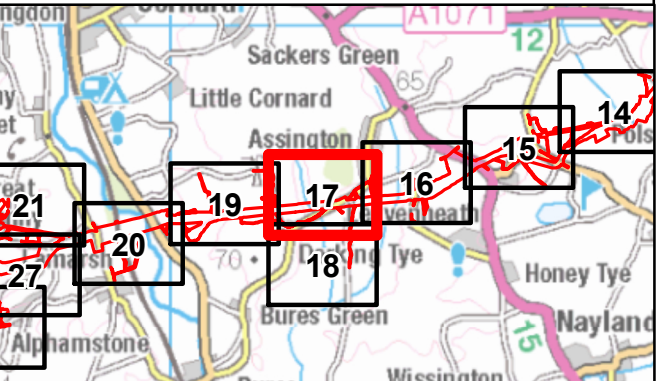
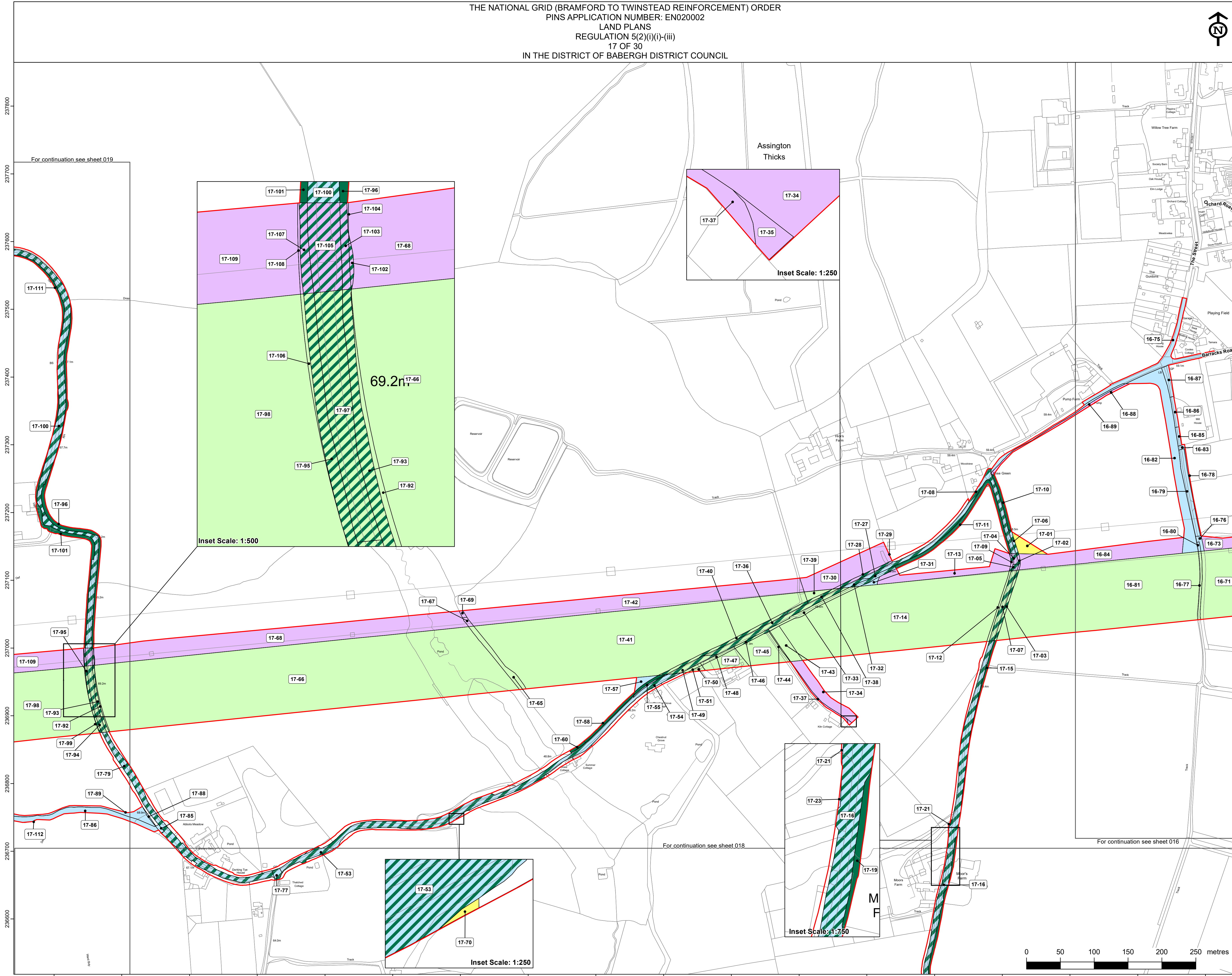


Application Document 2.3

Reproduced from Ordnance Survey maps by permission of Ordnance Survey on behalf of the controller of His Majesty's Stationery Office. © Crown Copyright Ordnance Survey, Licence no. 0100059731

Legend

- Order limits
- Local authority boundary
- Class 1 - Compulsory acquisition of land
- Class 2 - Compulsory acquisition of rights - Overhead line
- Class 3 - Compulsory acquisition of rights - Underground cable
- Class 4 - Compulsory acquisition of rights of access
- Class 5 - Compulsory acquisition of rights for biodiversity net gain (BNG)
- Class 5 - Compulsory acquisition of rights for biodiversity net gain (BNG) overlaid on to other class
- Class 6 - Temporary use for Construction, Maintenance, Mitigation and Dismantling of Redundant Infrastructure
- Class 7 - Temporary Use for
- Class 8 - Land that is not subject to powers of acquisition nor temporary use

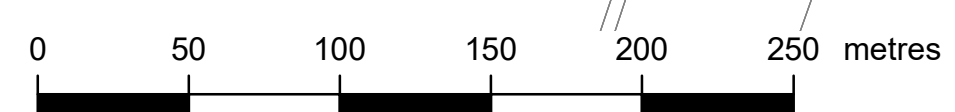


Reference should be made to Document 2.1 Guide to the Plans which provides further information on what the plans show.

NG Investment No. 21847			
C	09/02/2024	Rev C for DCO application	BS OG PZ
B	15/08/2023	Rev B for DCO application	BS OG HB
A	28/03/2023	Rev A for DCO application	BS HB OP
ISSUE	DATE	REMARKS	DRAWN/CHKD/APPD

PROJECT: **Bramford to Twinstead Reinforcement**

<b>nationalgrid</b>		
TITLE: <b>Document 2.3 Land Plans</b>		
CIRCUIT / SITE: <b>Bramford – Pelham &amp; Bramford – Baintree – Bulls Lodge</b>		GIS
ORIGINATOR DRAWING NO. <b>A1/LP/21847/017</b>		A1
NG DRAWING No. <b>BT-NG-020621-545-0007</b>	SHEET NO. <b>17</b>	NO. OF SHEETS <b>30</b>
SCALE: <b>1:2,500</b>	ISSUE: <b>C</b>	





THE NATIONAL GRID (BRAMFORD TO TWINSTEAD REINFORCEMENT) ORDER  
 PINS APPLICATION NUMBER: EN020002  
 LAND PLANS  
 REGULATION 5(2)(i)-(iii)  
 18 OF 30  
 IN THE DISTRICT OF BABERGH DISTRICT COUNCIL

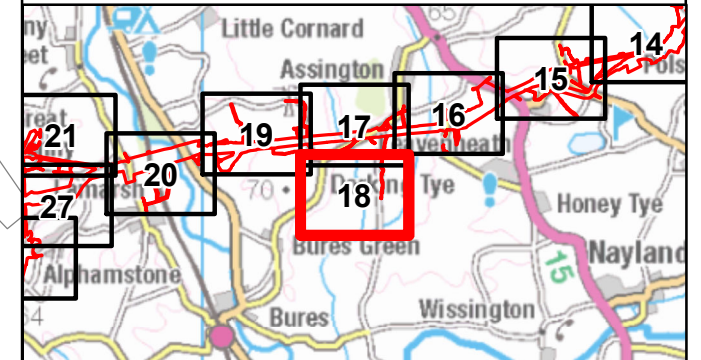
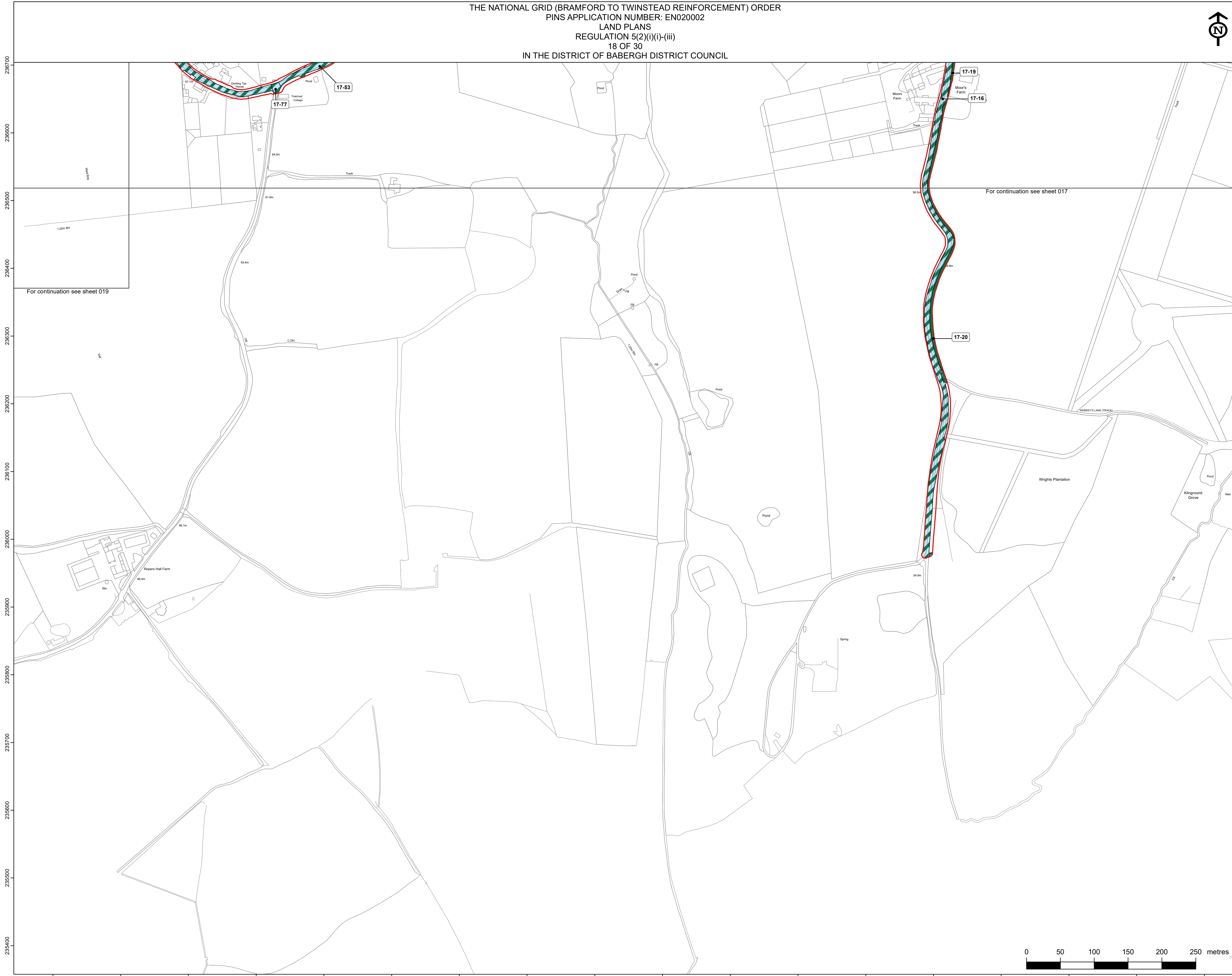


Application Document 2.3

Reproduced from Ordnance Survey maps by permission of Ordnance Survey on behalf of the controller of His Majesty's Stationery Office. © Crown Copyright Ordnance Survey, Licence no. 0100059731

Legend

- Order limits
- Local authority boundary
- Class 1 - Compulsory acquisition of land
- Class 2 - Compulsory acquisition of rights - Overhead line
- Class 3 - Compulsory acquisition of rights - Underground cable
- Class 4 - Compulsory acquisition of rights of access
- Class 5 - Compulsory acquisition of rights for biodiversity net gain (BNG)
- Class 5 - Compulsory acquisition of rights for biodiversity net gain (BNG) overlaid on to other class
- Class 6 - Temporary use for Construction, Maintenance, Mitigation and Dismantling of Redundant Infrastructure
- Class 7 - Temporary Use for Access
- Class 8 - Land that is not subject to powers of acquisition nor temporary use



Reference should be made to Document 2.1 Guide to the Plans which provides further information on what the plans show.

NG Investment No. 21847

REV	DATE	DESCRIPTION	BY	CHKD	APPD
C	29/02/2024	Rev C for DCO application	BS	OG	PZ
B	15/08/2023	Rev B for DCO application	BS	OG	HB
A	28/03/2023	Rev A for DCO application	BS	HB	OF

PROJECT: **Bramford to Twinstead Reinforcement**

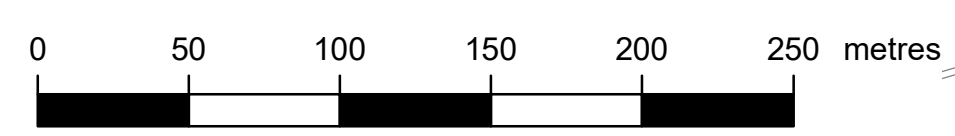


TITLE: **Document 2.3 Land Plans**

CIRCUIT / SITE: **Bramford – Pelham & Bramford – Baintree – Bulls Lodge** GIS

ORIGINATOR DRAWING NO. **A1/LP/21847/018** A1

NG DRAWING No. **BT-NG-020621-545-0007** SHEET NO. **18** NO. OF SHEETS **30** ISSUE: **C**





THE NATIONAL GRID (BRAMFORD TO TWINSTEAD REINFORCEMENT) ORDER  
 PINS APPLICATION NUMBER: EN020002  
 LAND PLANS  
 REGULATION 5(2)(i)-(iii)  
 19 OF 30  
 IN THE DISTRICT OF BABERGH DISTRICT COUNCIL

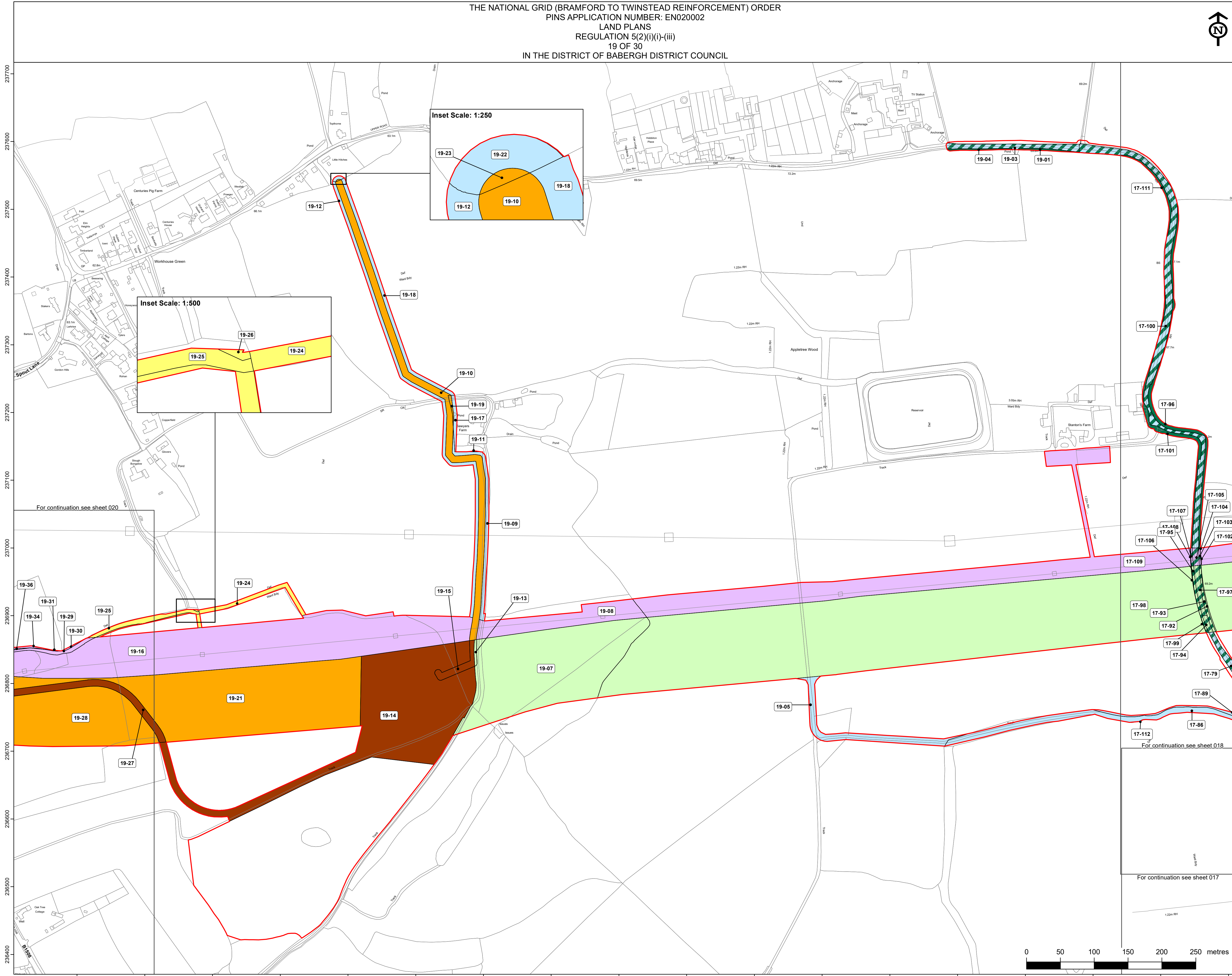


Application Document 2.3

Reproduced from Ordnance Survey maps by permission of Ordnance Survey on behalf of the controller of His Majesty's Stationery Office. © Crown Copyright Ordnance Survey, Licence no. 0100059731

Legend

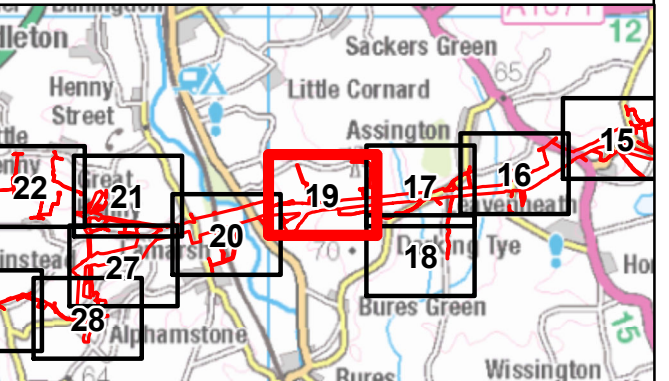
- Order limits
- Local authority boundary
- Class 1 - Compulsory acquisition of land
- Class 2 - Compulsory acquisition of rights - Overhead line
- Class 3 - Compulsory acquisition of rights - Underground cable
- Class 4 - Compulsory acquisition of rights of access
- Class 5 - Compulsory acquisition of rights for biodiversity net gain (BNG)
- Class 5 - Compulsory acquisition of rights for biodiversity net gain (BNG) overlaid on to other class
- Class 6 - Temporary use for Construction, Maintenance, Mitigation and Dismantling of Redundant Infrastructure
- Class 7 - Temporary Use for Access
- Class 8 - Land that is not subject to powers of acquisition nor temporary use



For continuation see sheet 020

For continuation see sheet 018

For continuation see sheet 017

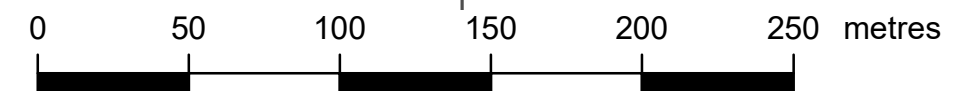


Reference should be made to Document 2.1 Guide to the Plans which provides further information on what the plans show.

NG Investment No. 21847			
C	29/02/2024	Rev C for DCO application	BS OG PZ
B	15/08/2023	Rev B for DCO application	BS OG HB
A	28/03/2023	Rev A for DCO application	BS HB OP
ISSUE	DATE	REMARKS	DRAWN/CHKD/APPD

PROJECT: **Bramford to Twinstead Reinforcement**

TITLE: <b>Document 2.3 Land Plans</b>		
CIRCUIT / SITE: <b>Bramford – Pelham &amp; Bramford – Baintree – Bulls Lodge</b>	GIS	
ORIGINATOR DRAWING NO. <b>A1/LP/21847/019</b>	A1	
NG DRAWING No. <b>BT-NG-020621-545-0007</b>	NO. OF SHEETS: <b>19</b> / <b>30</b>	
SCALE: <b>1:2,500</b>	ISSUE: <b>C</b>	





THE NATIONAL GRID (BRAMFORD TO TWINSTEAD REINFORCEMENT) ORDER  
 PINS APPLICATION NUMBER: EN020002  
 LAND PLANS  
 REGULATION 5(2)(i)(i)-(iii)  
 20 OF 30  
 IN THE DISTRICTS OF BABERGH DISTRICT COUNCIL AND BRAINTREE DISTRICT COUNCIL

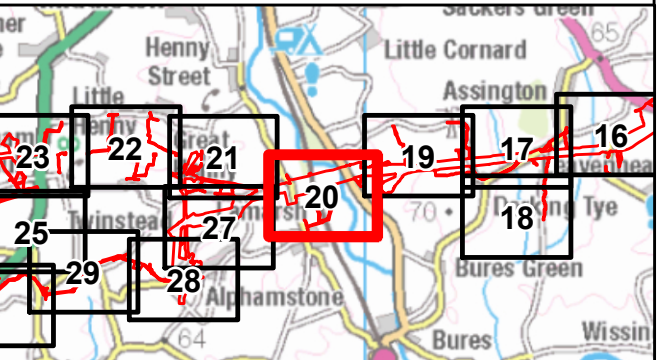
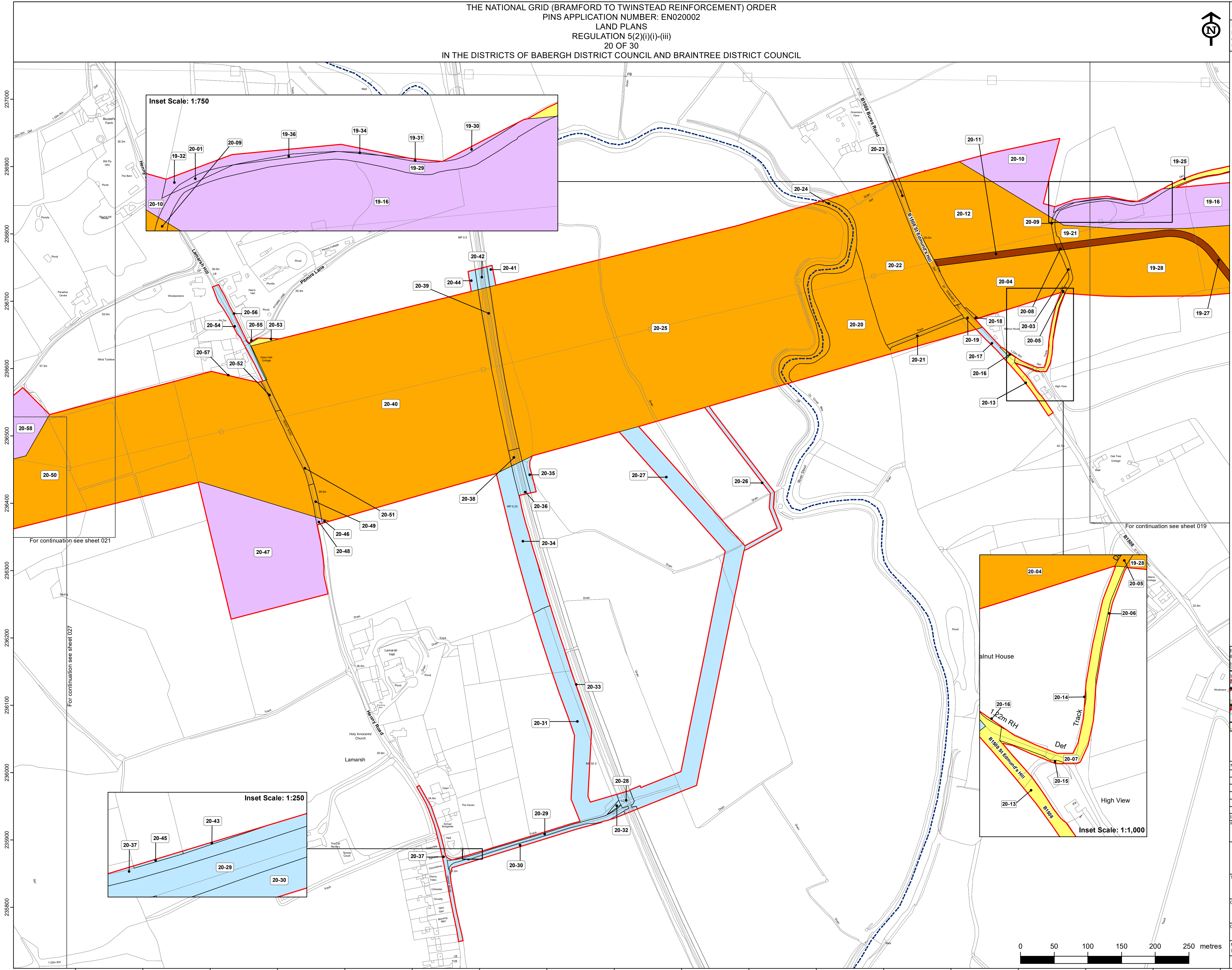
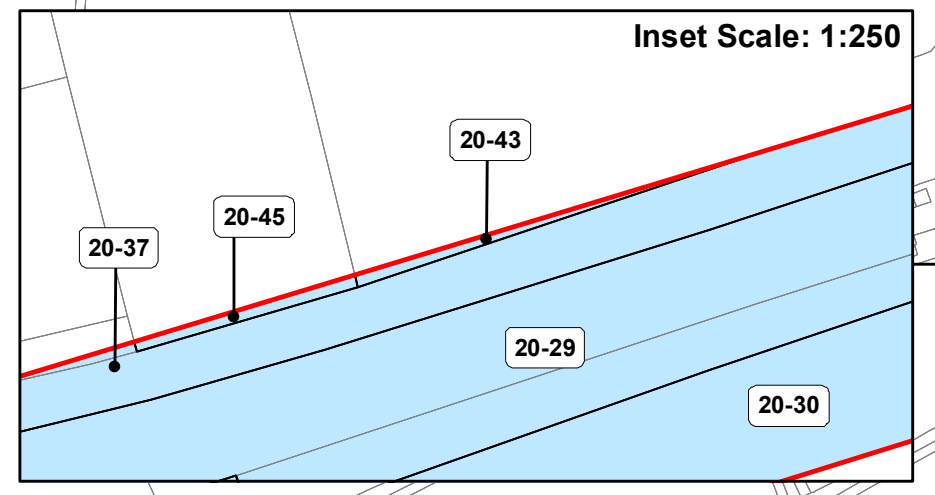
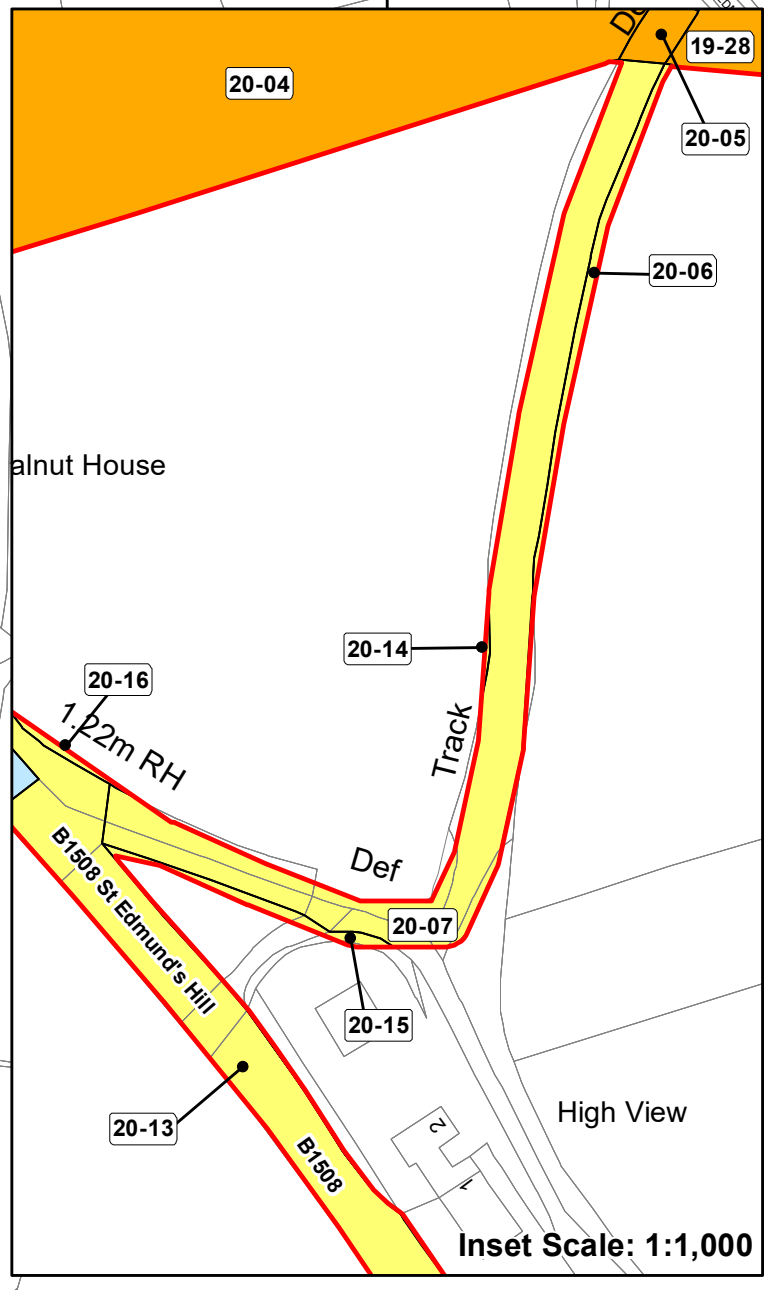
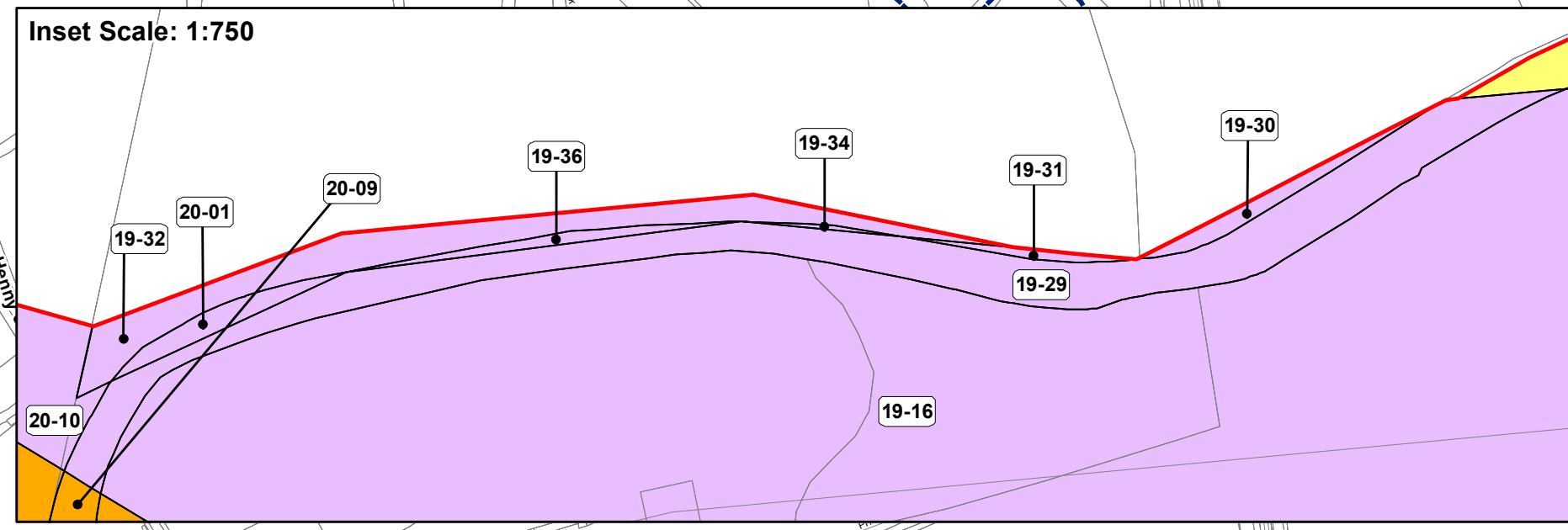


Application Document 2.3

Reproduced from Ordnance Survey maps by permission of Ordnance Survey on behalf of the controller of His Majesty's Stationery Office. © Crown Copyright Ordnance Survey, Licence no. 0100059731

Legend

- Order limits
- Local authority boundary
- Class 1 - Compulsory acquisition of land
- Class 2 - Compulsory acquisition of rights - Overhead line
- Class 3 - Compulsory acquisition of rights - Underground cable
- Class 4 - Compulsory acquisition of rights of access
- Class 5 - Compulsory acquisition of rights for biodiversity net gain (BNG)
- Class 5 - Compulsory acquisition of rights for biodiversity net gain (BNG) overlaid on other class
- Class 6 - Temporary use for Construction, Maintenance, Mitigation and Dismantling of Redundant Infrastructure
- Class 7 - Temporary Use for Access
- Class 8 - Land that is not subject to powers of acquisition nor temporary use



Reference should be made to Document 2.1 Guide to the Plans which provides further information on what the plans show.

NG Investment No. 21847			
C	29/02/2024	Rev C for DCO application	BS OG PZ
B	15/08/2023	Rev B for DCO application	BS OG HB
A	28/03/2023	Rev A for DCO application	BS HB OF
ISSUE	DATE	REMARKS	DRAWN/CHKD/APPD

PROJECT: Bramford to Twinstead Reinforcement

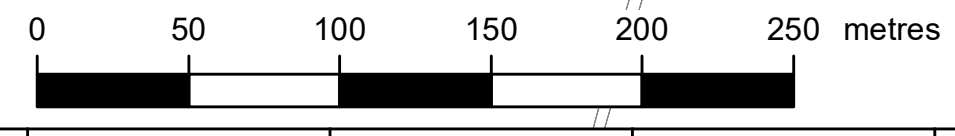
TITLE: nationalgrid

Document 2.3 Land Plans

CIRCUIT / SITE: Bramford - Pelham & Bramford - Braintree - Bulls Lodge GIS

ORIGINATOR DRAWING NO. A1/LP/21847/020 A1

NG DRAWING No. BT-NG-020621-545-0007 SHEET NO. 20 NO. OF SHEETS 30 ISSUE: C





THE NATIONAL GRID (BRAMFORD TO TWINSTEAD REINFORCEMENT) ORDER  
 PINS APPLICATION NUMBER: EN020002  
 LAND PLANS  
 REGULATION 5(2)(i)-(iii)  
 21 OF 30  
 IN THE DISTRICT OF BRAINTREE DISTRICT COUNCIL

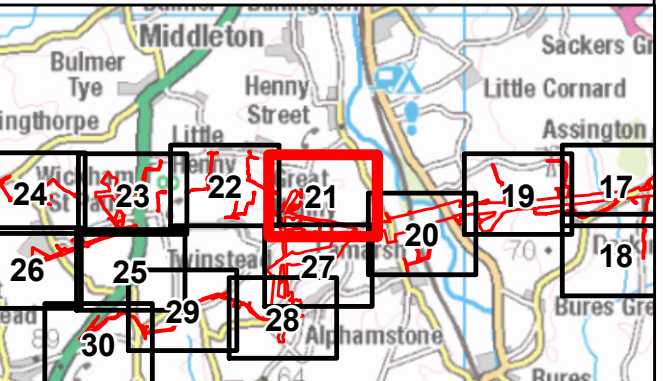
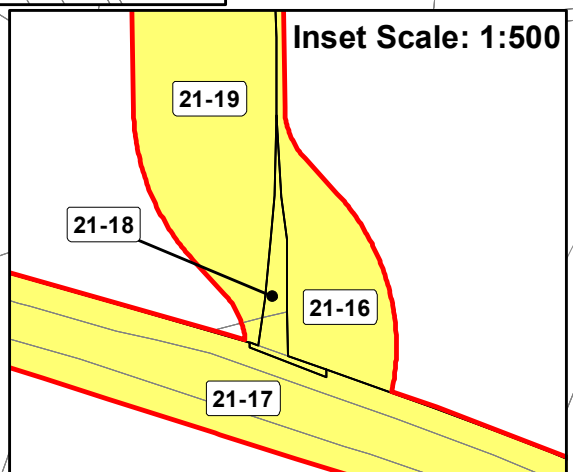
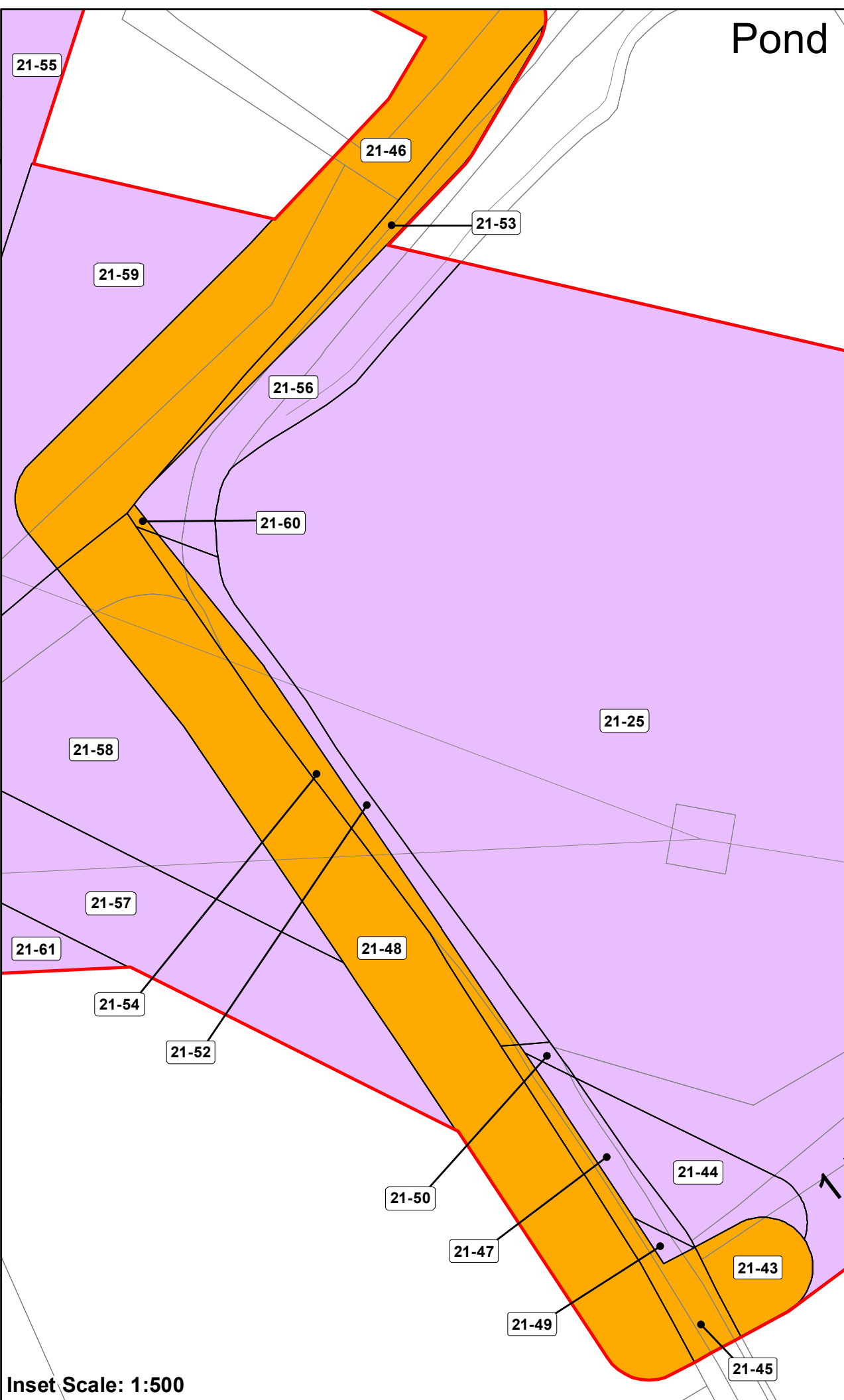
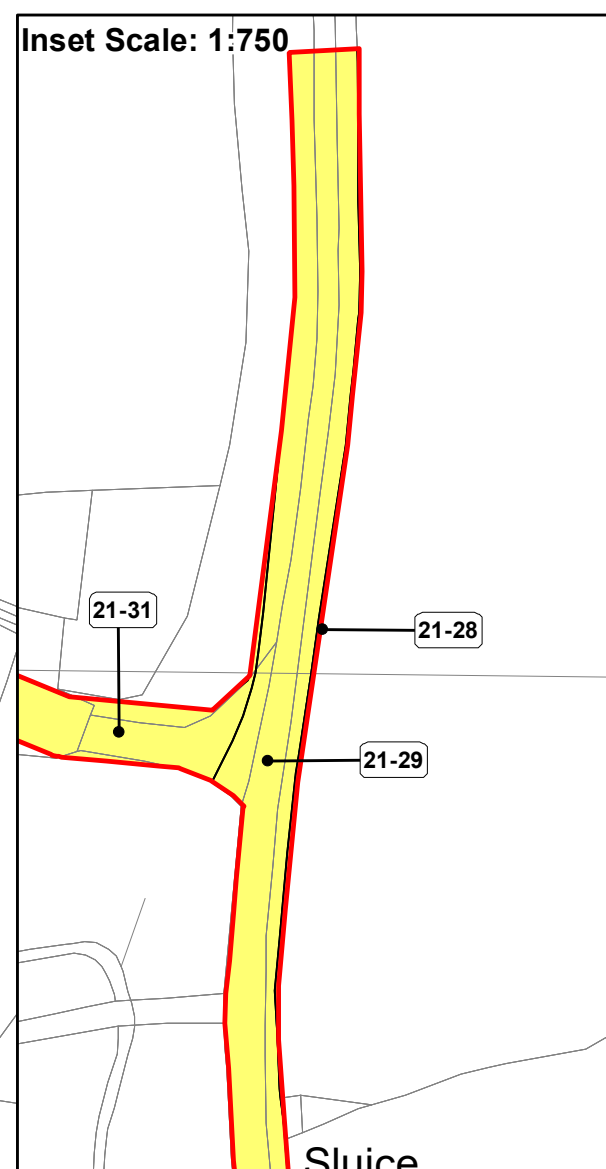
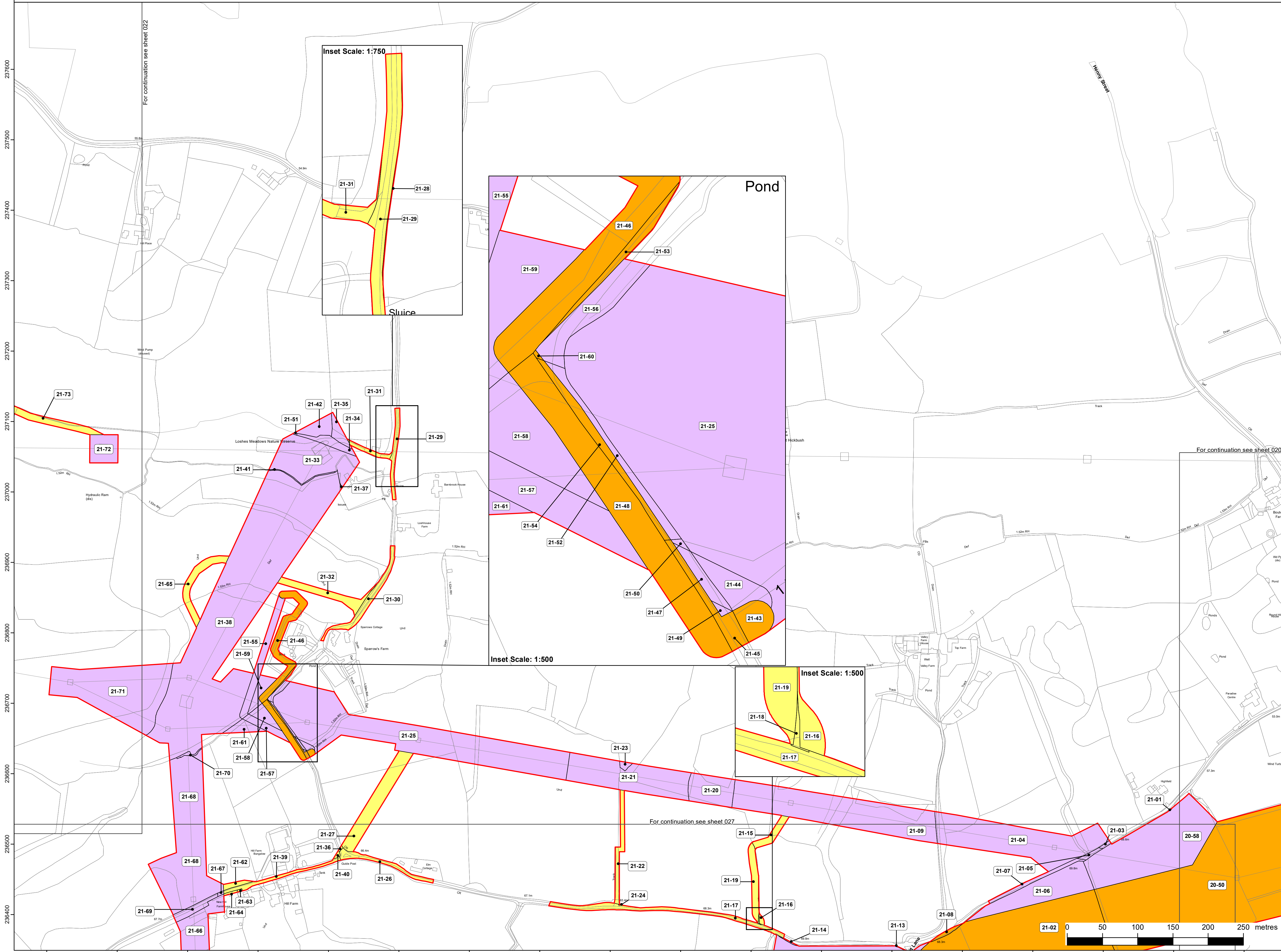


Application Document 2.3

Reproduced from Ordnance Survey maps by permission of Ordnance Survey on behalf of the controller of His Majesty's Stationery Office. © Crown Copyright Ordnance Survey, Licence no. 0100059731

Legend

- Order limits
- Local authority boundary
- Class 1 - Compulsory acquisition of land
- Class 2 - Compulsory acquisition of rights - Overhead line
- Class 3 - Compulsory acquisition of rights - Underground cable
- Class 4 - Compulsory acquisition of rights of access
- Class 5 - Compulsory acquisition of rights for biodiversity net gain (BNG)
- Class 5 - Compulsory acquisition of rights for biodiversity net gain (BNG) overlaid on other class
- Class 6 - Temporary use for Construction, Maintenance, Mitigation and Dismantling of Redundant Infrastructure
- Class 7 - Temporary Use for Access
- Class 8 - Land that is not subject to powers of acquisition nor temporary use



Reference should be made to Document 2.1 Guide to the Plans which provides further information on what the plans show.

NG Investment No. 21847

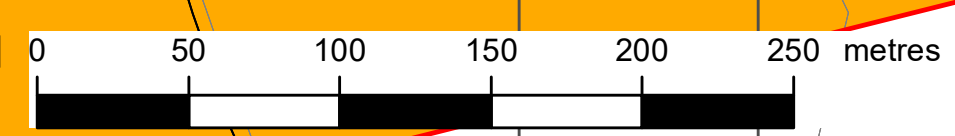
ISSUE	DATE	REMARKS	DRAWN	CHKD	APPD
C	29/02/2024	Rev C for DCO application	BS	OG	PZ
B	15/08/2023	Rev B for DCO application	BS	OG	HB
A	28/03/2023	Rev A for DCO application	BS	HB	OP

PROJECT: **Bramford to Twinstead Reinforcement**

**nationalgrid**

TITLE: **Document 2.3 Land Plans**

CIRCUIT / SITE:	<b>Bramford – Pelham &amp; Bramford – Braintree – Bulls Lodge</b>	GIS
ORIGINATOR DRAWING NO.	<b>A1/LP/21847/021</b>	A1
NG DRAWING No.	BT-NG-020621-545-0007	NO. OF SHEETS
SCALE: 1:2,500	<b>21</b>	<b>30</b>
		<b>C</b>





THE NATIONAL GRID (BRAMFORD TO TWINSTEAD REINFORCEMENT) ORDER  
 PINS APPLICATION NUMBER: EN020002  
 LAND PLANS  
 REGULATION 5(2)(i)-(iii)  
 22 OF 30  
 IN THE DISTRICT OF BRAINTREE DISTRICT COUNCIL

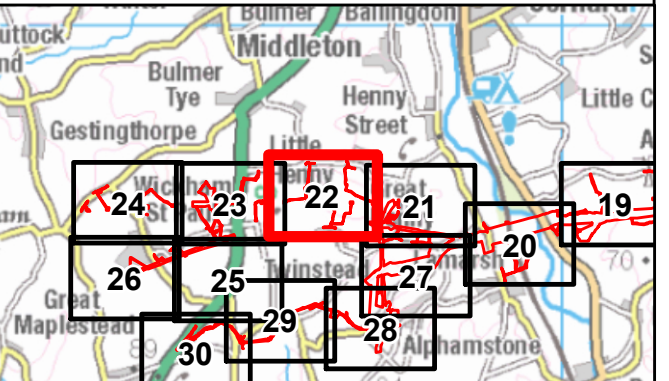
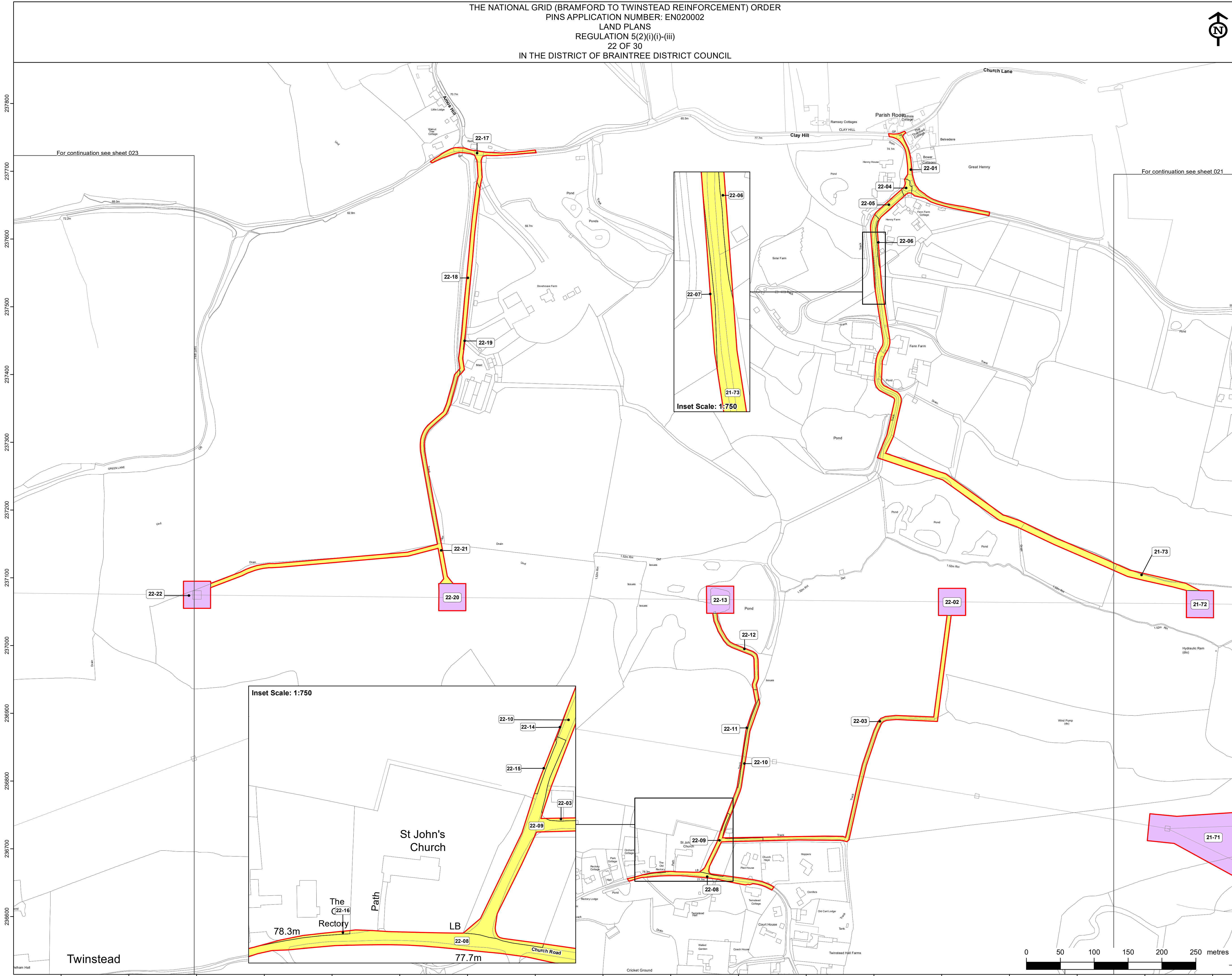


Application Document 2.3

Reproduced from Ordnance Survey maps by permission of Ordnance Survey on behalf of the controller of His Majesty's Stationery Office. © Crown Copyright Ordnance Survey, Licence no. 0100059731

Legend

- Order limits
- Local authority boundary
- Class 1 - Compulsory acquisition of land
- Class 2 - Compulsory acquisition of rights - Overhead line
- Class 3 - Compulsory acquisition of rights - Underground cable
- Class 4 - Compulsory acquisition of rights of access
- Class 5 - Compulsory acquisition of rights for biodiversity net gain (BNG)
- Class 5 - Compulsory acquisition of rights for biodiversity net gain (BNG) overlaid on to other class
- Class 6 - Temporary use for Construction, Maintenance, Mitigation and Dismantling of Redundant Infrastructure
- Class 7 - Temporary Use for Access
- Class 8 - Land that is not subject to powers of acquisition nor temporary use



Reference should be made to Document 2.1 Guide to the Plans which provides further information on what the plans show.

NG Investment No. 21847

ISSUE	DATE	REMARKS	DRAWN	CHKD	APPD
C	29/02/2024	Rev C for DCO application	BS	OG	PZ
B	15/08/2023	Rev B for DCO application	BS	OG	HB
A	28/03/2023	Rev A for DCO application	BS	HB	OP

PROJECT: Bramford to Twinstead Reinforcement

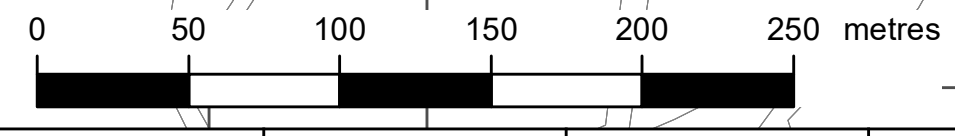
**nationalgrid**

TITLE: Document 2.3 Land Plans

CIRCUIT / SITE: Bramford – Pelham & Bramford – Braintree – Bulls Lodge GIS


ORIGINATOR DRAWING NO. A1/LP/21847/022 A1

NG DRAWING No. BT-NG-020621-545-0007 SHEET NO. 22 NO. OF SHEETS 30 ISSUE: C





THE NATIONAL GRID (BRAMFORD TO TWINSTEAD REINFORCEMENT) ORDER  
 PINS APPLICATION NUMBER: EN020002  
 LAND PLANS  
 REGULATION 5(2)(i)-(iii)  
 23 OF 30  
 IN THE DISTRICT OF BRAINTREE DISTRICT COUNCIL

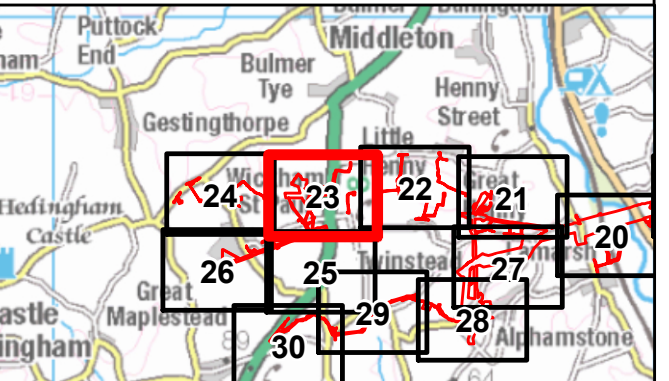
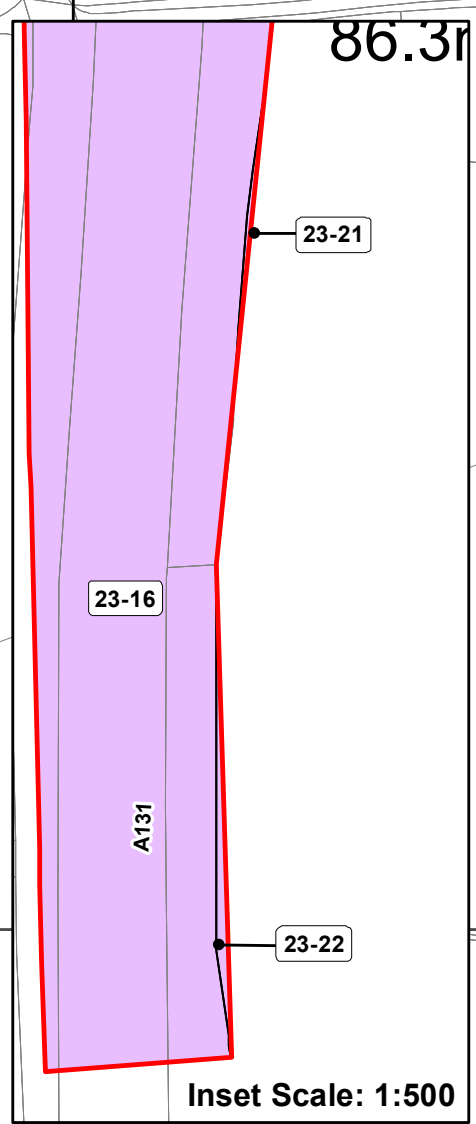
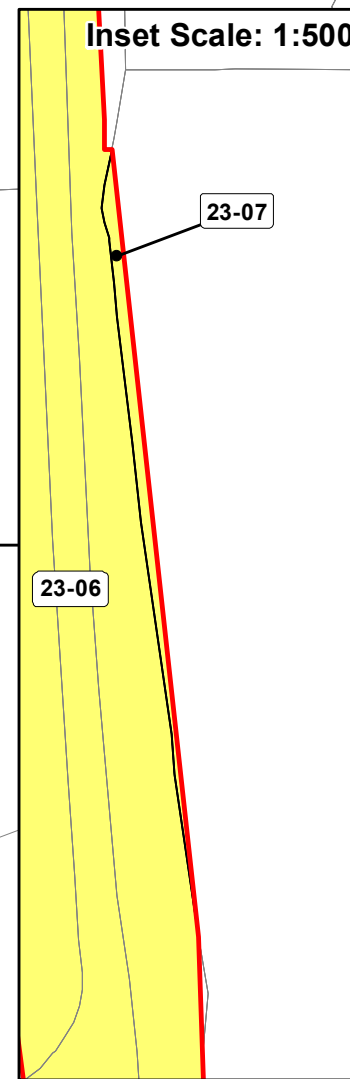
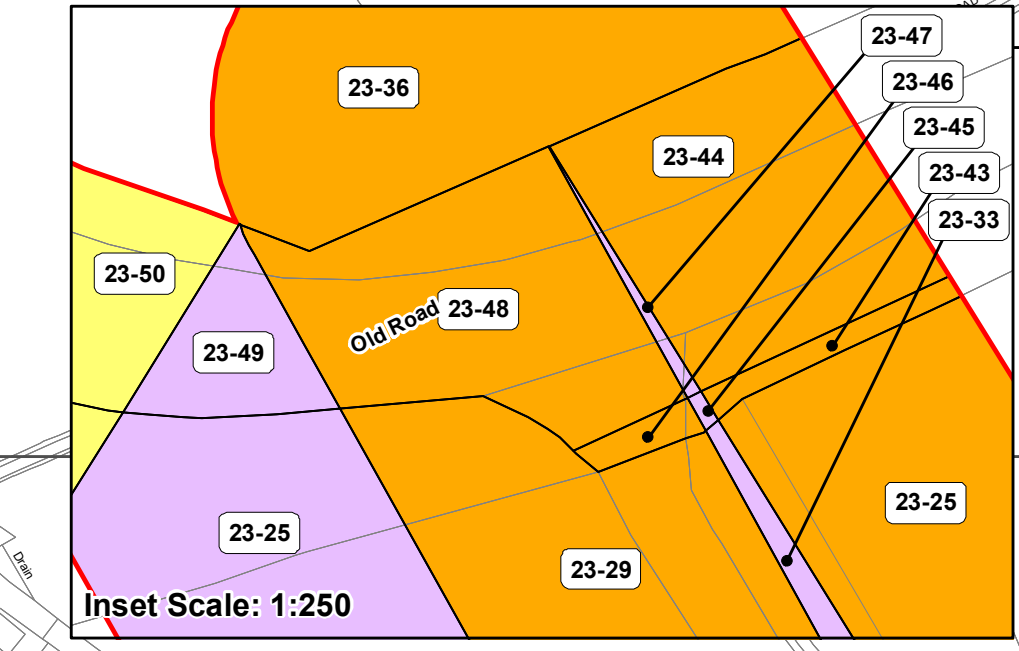
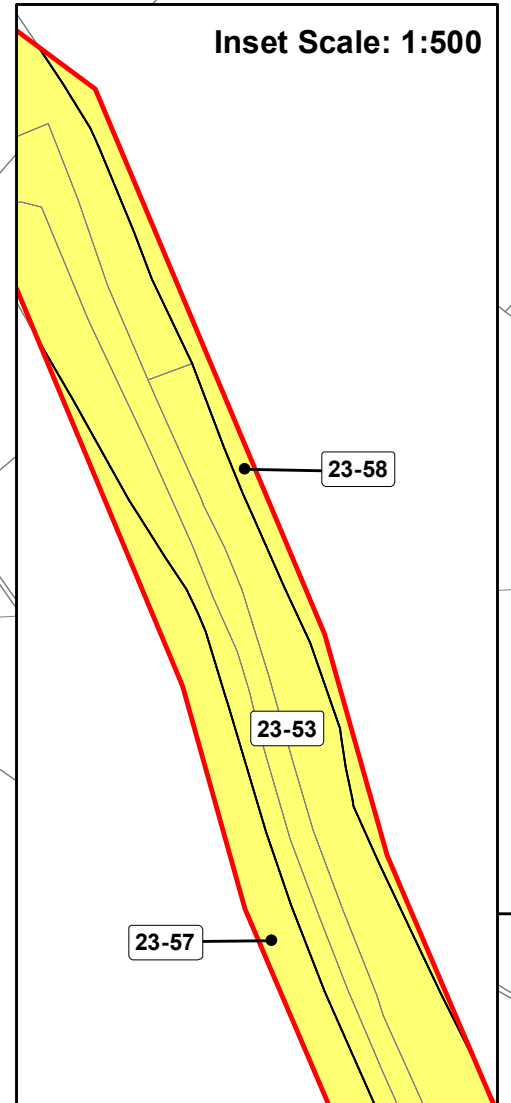
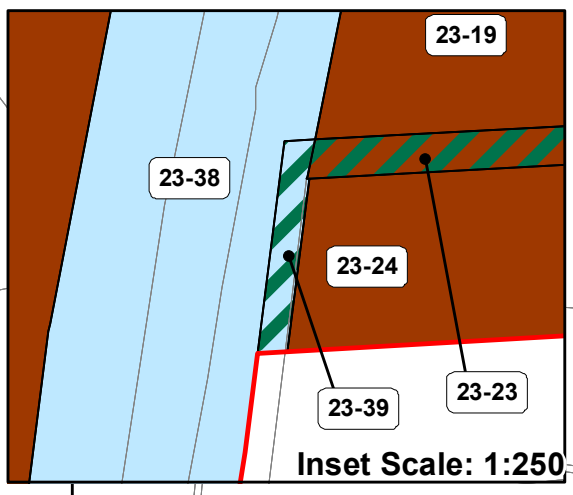
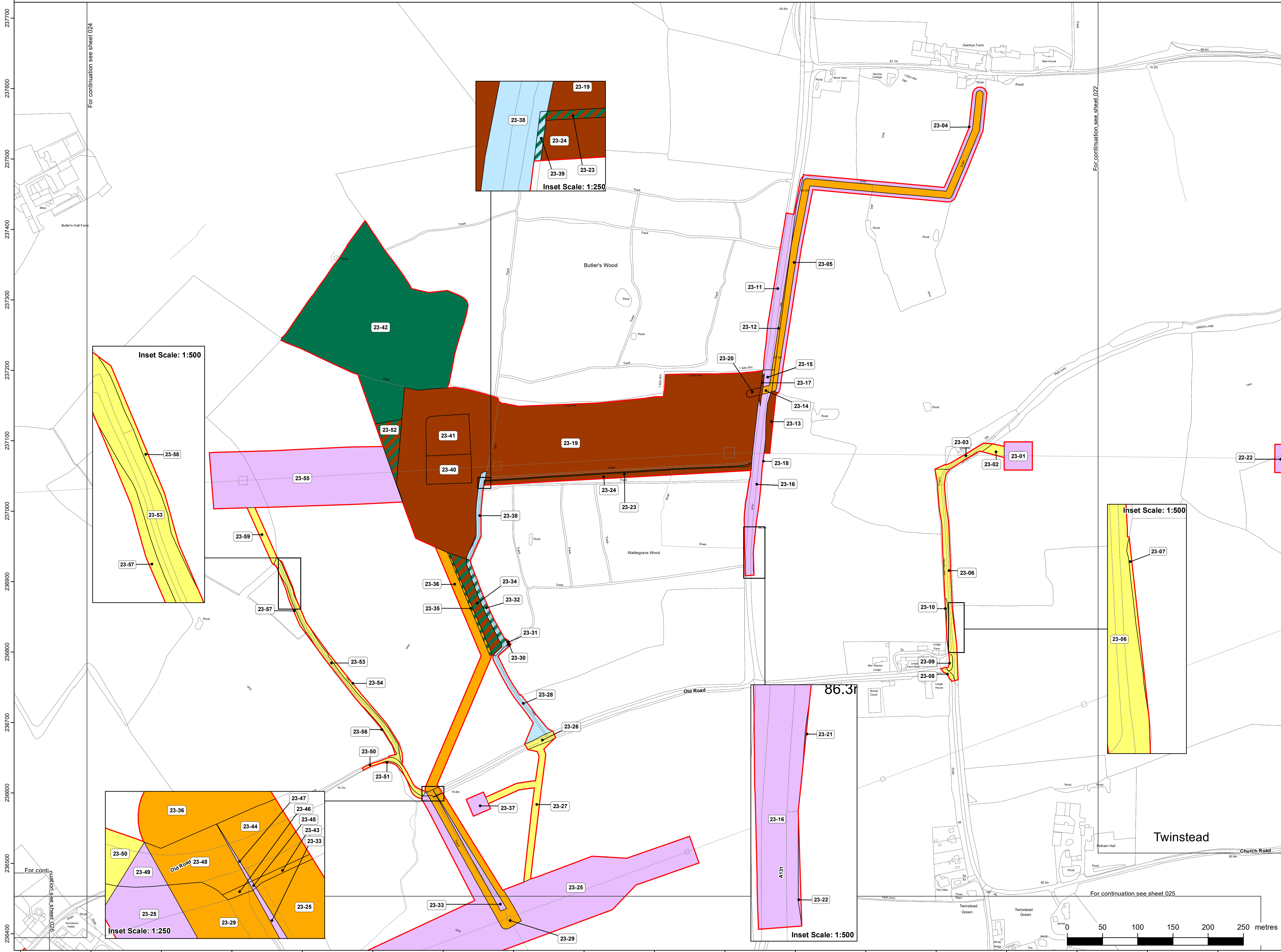


Application Document 2.3

Reproduced from Ordnance Survey maps by permission of Ordnance Survey on behalf of the controller of His Majesty's Stationery Office. © Crown Copyright Ordnance Survey, Licence no. 0100059731

Legend

- Order limits
- Local authority boundary
- Class 1 - Compulsory acquisition of land
- Class 2 - Compulsory acquisition of rights - Overhead line
- Class 3 - Compulsory acquisition of rights - Underground cable
- Class 4 - Compulsory acquisition of rights of access
- Class 5 - Compulsory acquisition of rights for biodiversity net gain (BNG)
- Class 5 - Compulsory acquisition of rights for biodiversity net gain (BNG) overlaid on to other class
- Class 6 - Temporary use for Construction, Maintenance, Mitigation and Dismantling of Redundant Infrastructure
- Class 7 - Temporary Use for Access
- Class 8 - Land that is not subject to powers of acquisition nor temporary use



Reference should be made to Document 2.1 Guide to the Plans which provides further information on what the plans show.

NG Investment No. 21847			
C	29/02/2024	Rev C for DCO application	BS OG PZ
B	15/08/2023	Rev B for DCO application	BS OG HB
A	28/03/2023	Rev A for DCO application	BS HB OP
ISSUE	DATE	REMARKS	DRAWN/CHKD/APPD

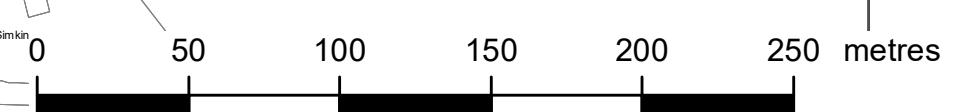
PROJECT: **Bramford to Twinstead Reinforcement**

TITLE: **Document 2.3 Land Plans**

CIRCUIT / SITE: **Bramford – Pelham & Bramford – Braintree – Bulls Lodge**

ORIGINATOR DRAWING NO. **A1/LP/21847/023**

NG DRAWING No. **BT-NG-020621-545-0007** SHEET NO. **23** NO. OF SHEETS **30** ISSUE: **C**





THE NATIONAL GRID (BRAMFORD TO TWINSTEAD REINFORCEMENT) ORDER  
 PINS APPLICATION NUMBER: EN020002  
 LAND PLANS  
 REGULATION 5(2)(i)(i)-(iii)  
 24 OF 30  
 IN THE DISTRICT OF BRAINTREE DISTRICT COUNCIL

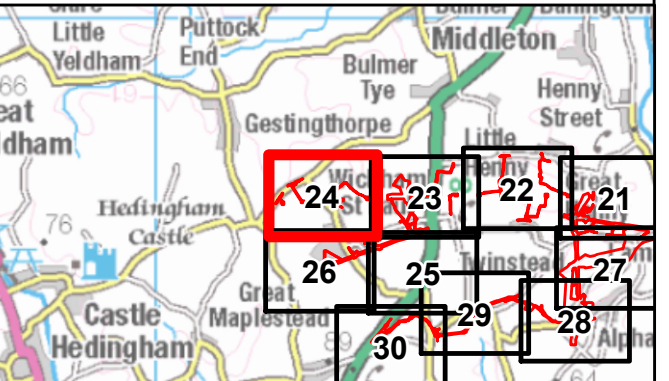
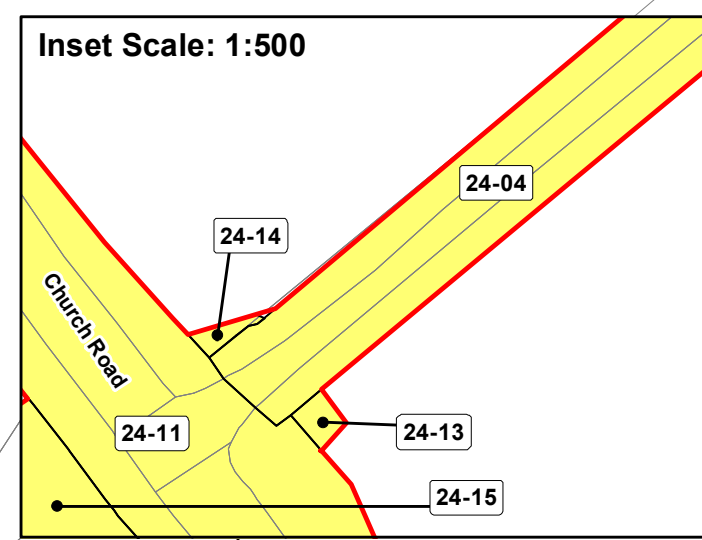
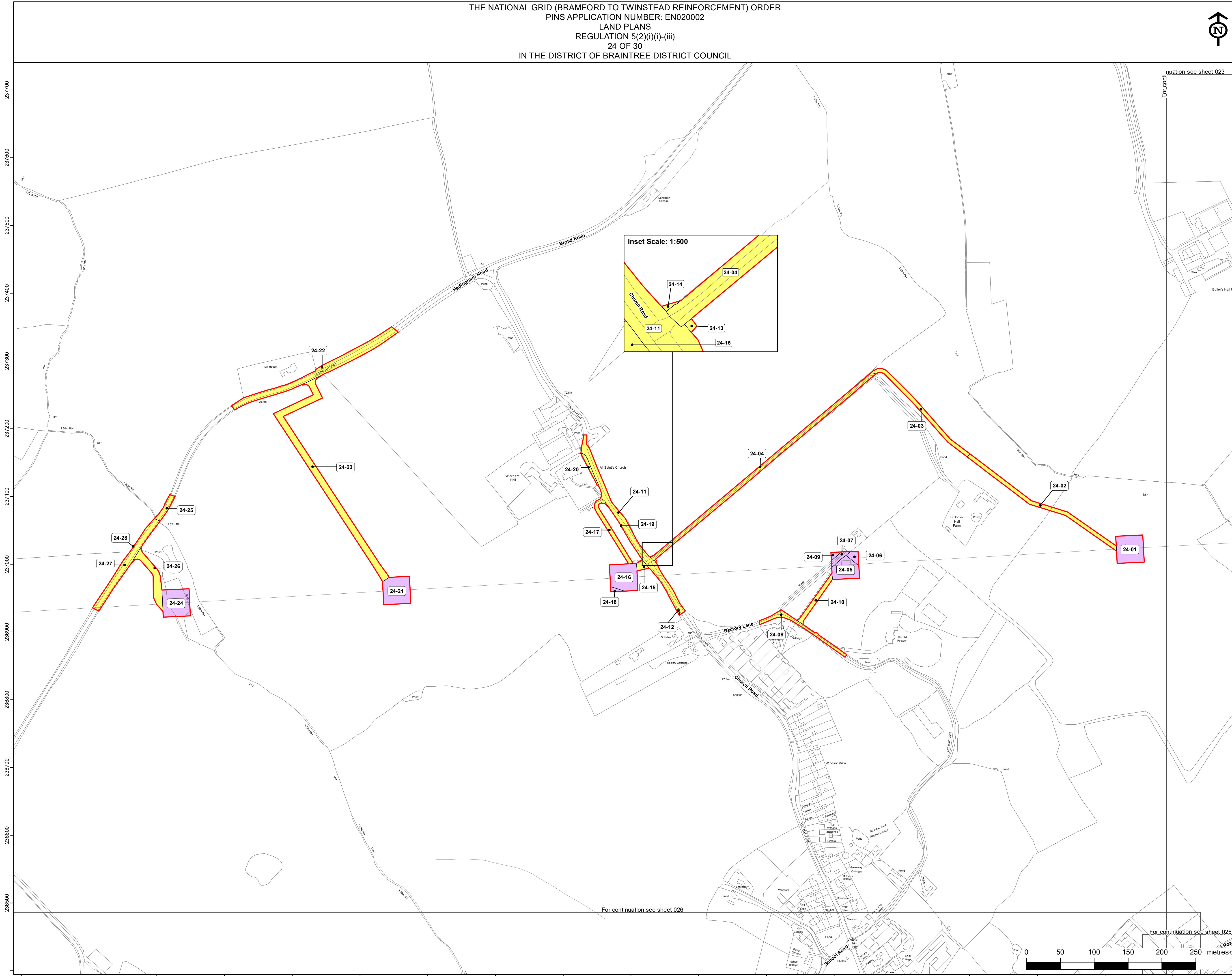


Application Document 2.3

Reproduced from Ordnance Survey maps by permission of Ordnance Survey on behalf of the controller of His Majesty's Stationery Office. © Crown Copyright Ordnance Survey, Licence no. 0100059731

Legend

- Order limits
- Local authority boundary
- Class 1 - Compulsory acquisition of land
- Class 2 - Compulsory acquisition of rights - Overhead line
- Class 3 - Compulsory acquisition of rights - Underground cable
- Class 4 - Compulsory acquisition of rights of access
- Class 5 - Compulsory acquisition of rights for biodiversity net gain (BNG)
- Class 5 - Compulsory acquisition of rights for biodiversity net gain (BNG) overlaid on to other class
- Class 6 - Temporary use for Construction, Maintenance, Mitigation and Dismantling of Redundant Infrastructure
- Class 7 - Temporary Use for Access
- Class 8 - Land that is not subject to powers of acquisition nor temporary use



Reference should be made to Document 2.1 Guide to the Plans which provides further information on what the plans show.

NG Investment No. 21847			
C	29/02/2024	Rev C for DCO application	BS OG PZ
B	15/08/2023	Rev B for DCO application	BS OG HB
A	28/03/2023	Rev A for DCO application	BS HB OP
ISSUE	DATE	REMARKS	DRAWN/CHKD/APPD

PROJECT: **Bramford to Twinstead Reinforcement**

**nationalgrid**

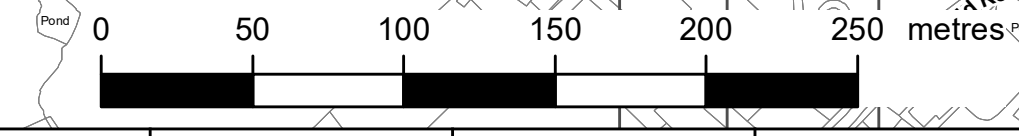
TITLE: **Document 2.3 Land Plans**

CIRCUIT / SITE: **Bramford – Pelham & Bramford – Braintree – Bulls Lodge** GIS

ORIGINATOR DRAWING NO. **A1/LP/21847/024** A1

NG DRAWING NO. **BT-NG-020621-545-0007** SHEET NO. **24** NO. OF SHEETS **30** ISSUE: **C**

SCALE: 1:2,500




For continuation see sheet 026

For continuation see sheet 025



THE NATIONAL GRID (BRAMFORD TO TWINSTEAD REINFORCEMENT) ORDER  
 PINS APPLICATION NUMBER: EN020002  
 LAND PLANS  
 REGULATION 5(2)(i)(i)-(iii)  
 25 OF 30  
 IN THE DISTRICT OF BRAINTREE DISTRICT COUNCIL

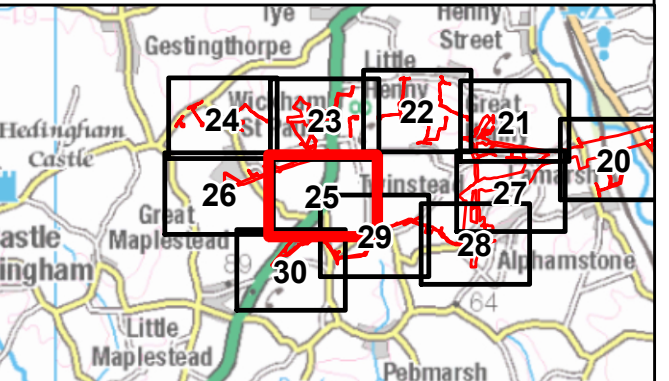
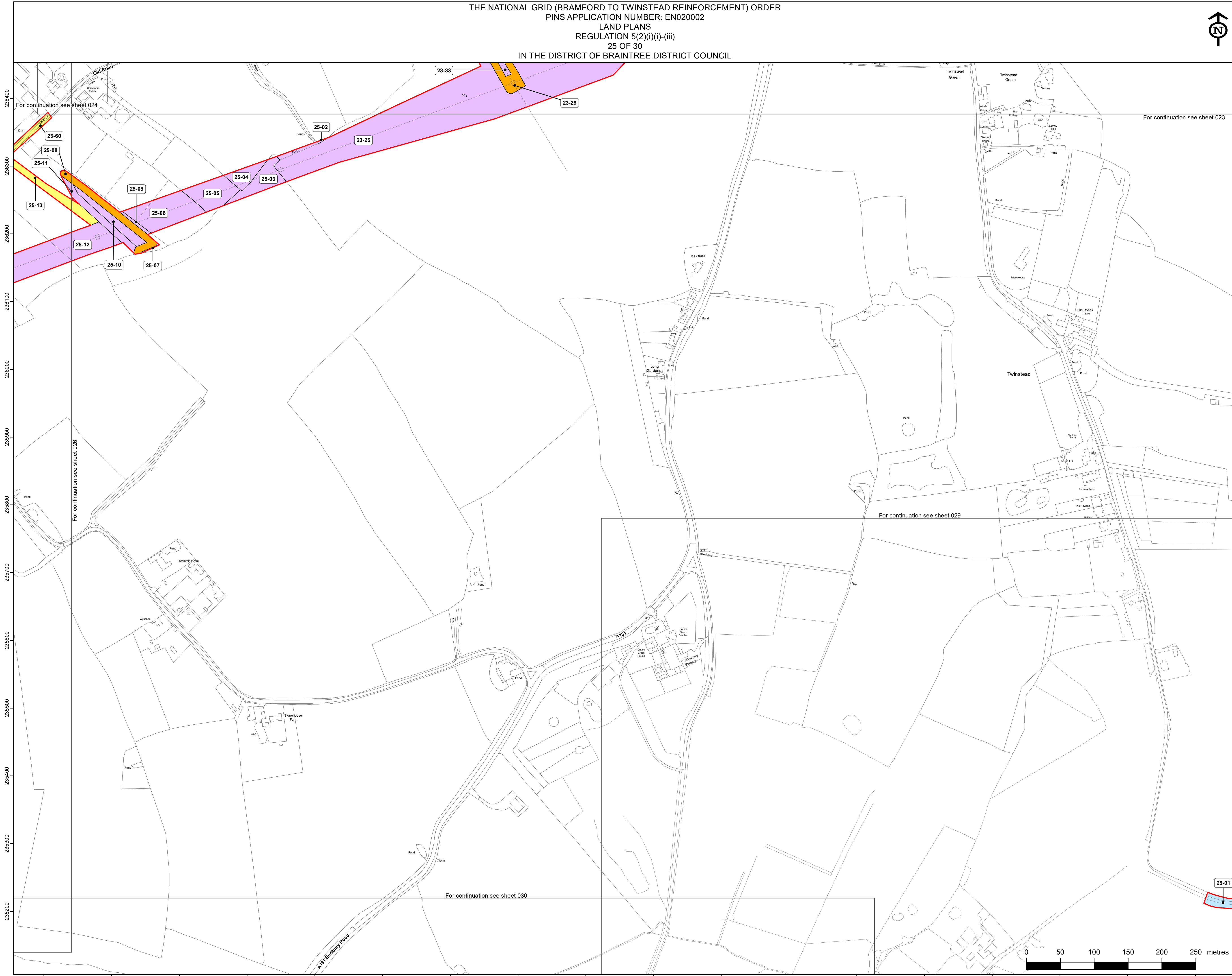


Application Document 2.3

Reproduced from Ordnance Survey maps by permission of Ordnance Survey on behalf of the controller of His Majesty's Stationery Office. © Crown Copyright Ordnance Survey, Licence no. 0100059731

Legend

- Order limits
- Local authority boundary
- Class 1 - Compulsory acquisition of land
- Class 2 - Compulsory acquisition of rights - Overhead line
- Class 3 - Compulsory acquisition of rights - Underground cable
- Class 4 - Compulsory acquisition of rights of access
- Class 5 - Compulsory acquisition of rights for biodiversity net gain (BNG)
- Class 5 - Compulsory acquisition of rights for biodiversity net gain (BNG) overlaid on to other class
- Class 6 - Temporary use for Construction, Maintenance, Mitigation and Dismantling of Redundant Infrastructure
- Class 7 - Temporary Use for Access
- Class 8 - Land that is not subject to powers of acquisition nor temporary use



Reference should be made to Document 2.1 Guide to the Plans which provides further information on what the plans show.

NG Investment No. 21847

C	29/02/2024	Rev C for DCO application	BS	OG	PZ
B	15/08/2023	Rev B for DCO application	BS	OG	HB
A	28/03/2023	Rev A for DCO application	BS	HB	OP

PROJECT: **Bramford to Twinstead Reinforcement**

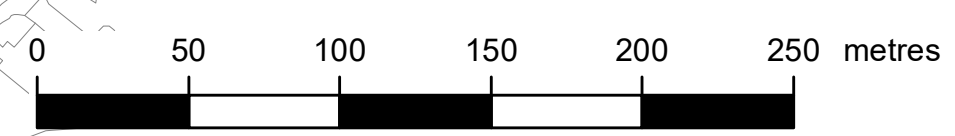
**nationalgrid**

TITLE: **Document 2.3 Land Plans**

CIRCUIT / SITE: **Bramford – Pelham & Bramford – Braintree – Bulls Lodge** GIS

ORIGINATOR DRAWING NO. **A1/LP/21847/025** A1

NG DRAWING No. **BT-NG-020621-545-0007** SHEET NO. **25** NO. OF SHEETS **30** ISSUE: **C**





THE NATIONAL GRID (BRAMFORD TO TWINSTEAD REINFORCEMENT) ORDER  
 PINS APPLICATION NUMBER: EN020002  
 LAND PLANS  
 REGULATION 5(2)(i)-(iii)  
 26 OF 30  
 IN THE DISTRICT OF BRAINTREE DISTRICT COUNCIL

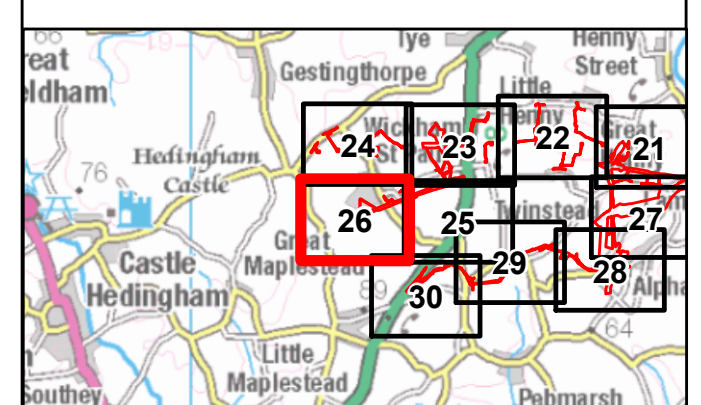
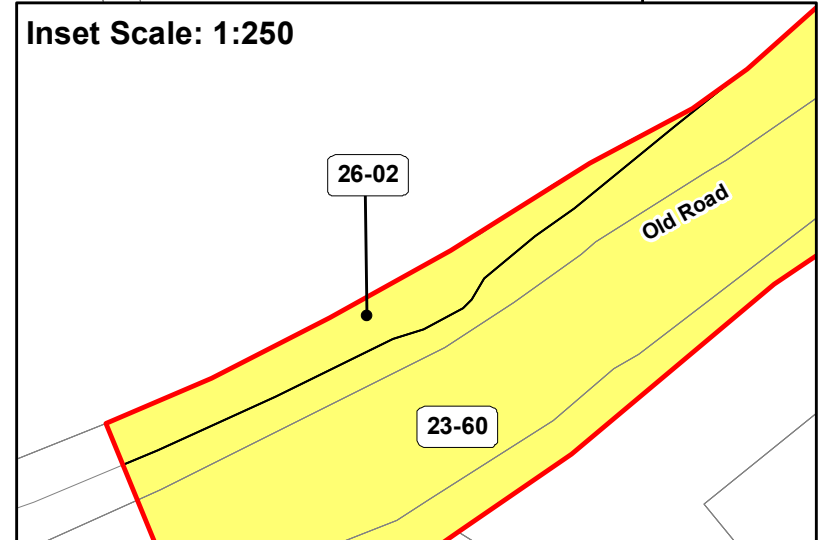
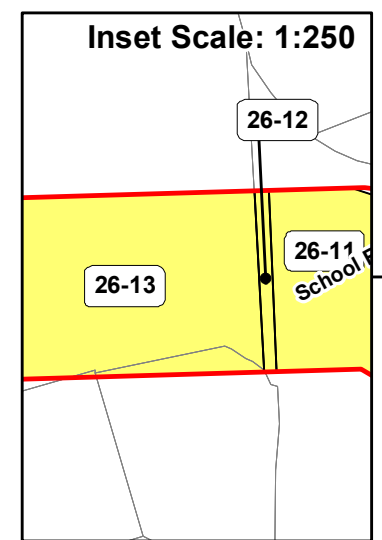
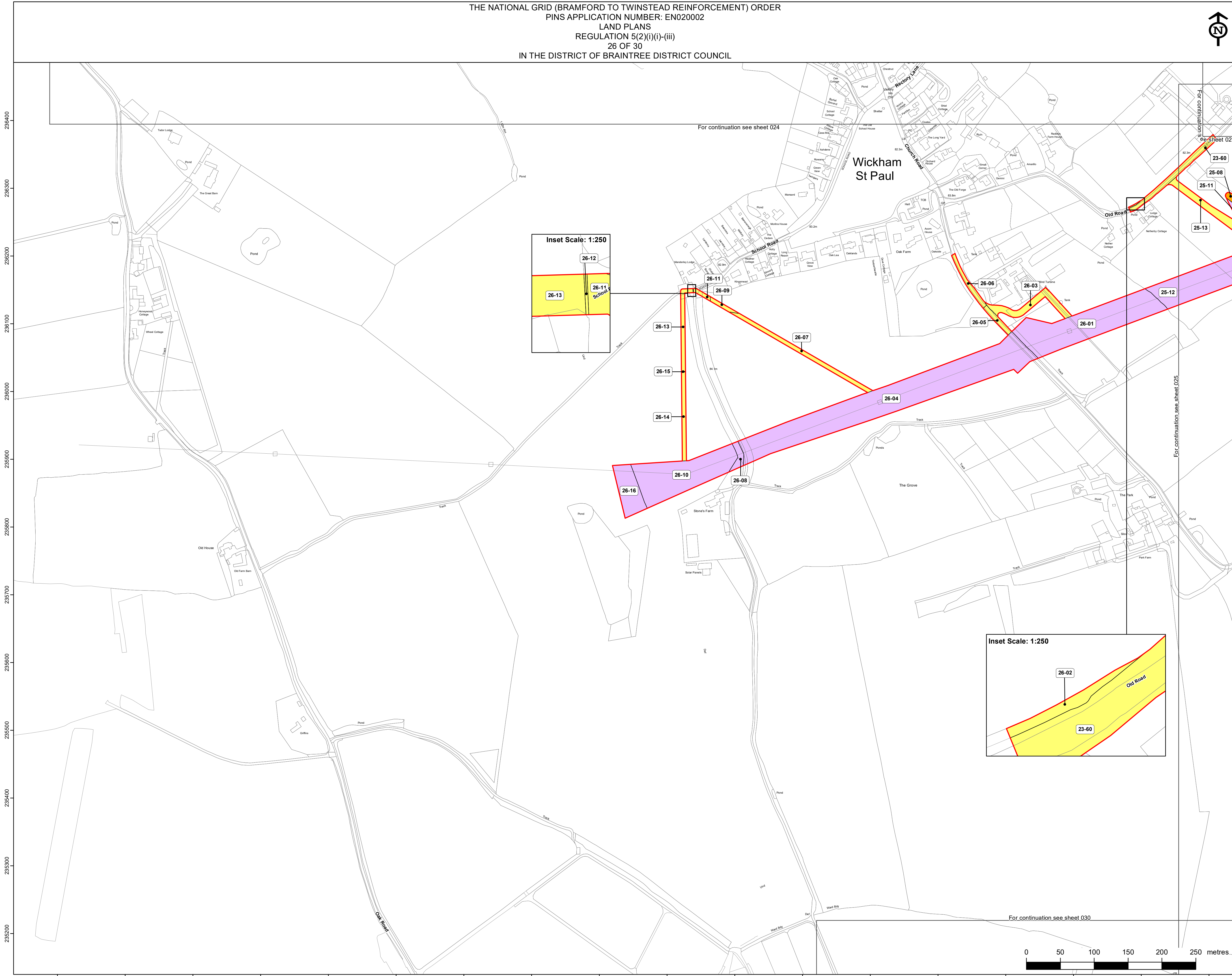
Application Document 2.3

Reproduced from Ordnance Survey maps by permission of Ordnance Survey on behalf of the controller of His Majesty's Stationery Office. © Crown Copyright Ordnance Survey, Licence no. 0100059731



Legend

- Order limits
- Local authority boundary
- Class 1 - Compulsory acquisition of land
- Class 2 - Compulsory acquisition of rights - Overhead line
- Class 3 - Compulsory acquisition of rights - Underground cable
- Class 4 - Compulsory acquisition of rights of access
- Class 5 - Compulsory acquisition of rights for biodiversity net gain (BNG)
- Class 5 - Compulsory acquisition of rights for biodiversity net gain (BNG) overlaid on other class
- Class 6 - Temporary use for Construction, Maintenance, Mitigation and Dismantling of Redundant Infrastructure
- Class 7 - Temporary Use for Access
- Class 8 - Land that is not subject to powers of acquisition nor temporary use



Reference should be made to Document 2.1 Guide to the Plans which provides further information on what the plans show.

NG Investment No. 21847

ISSUE	DATE	REMARKS	DRAWN	CHKD	APPD
C	26/02/2024	Rev C for DCO application	BS	OG	PZ
B	15/08/2023	Rev B for DCO application	BS	OG	HB
A	28/03/2023	Rev A for DCO application	BS	HB	OP

PROJECT: **Bramford to Twinstead Reinforcement**

**nationalgrid**

TITLE: **Document 2.3 Land Plans**

CIRCUIT / SITE: **Bramford – Pelham & Bramford – Braintree – Bulls Lodge** GIS

ORIGINATOR DRAWING NO. **A1/LP/21847/026** A1

NG DRAWING No. **BT-NG-020621-545-0007** SHEET NO. **26** NO. OF SHEETS **30** ISSUE: **C**





THE NATIONAL GRID (BRAMFORD TO TWINSTEAD REINFORCEMENT) ORDER  
 PINS APPLICATION NUMBER: EN020002  
 LAND PLANS  
 REGULATION 5(2)(i)(i)-(iii)  
 27 OF 30  
 IN THE DISTRICT OF BRAINTREE DISTRICT COUNCIL

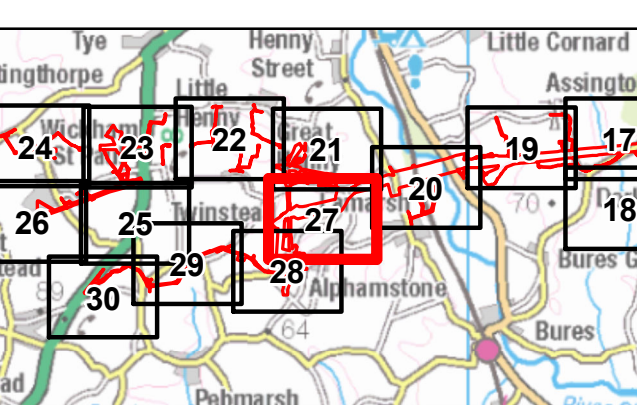
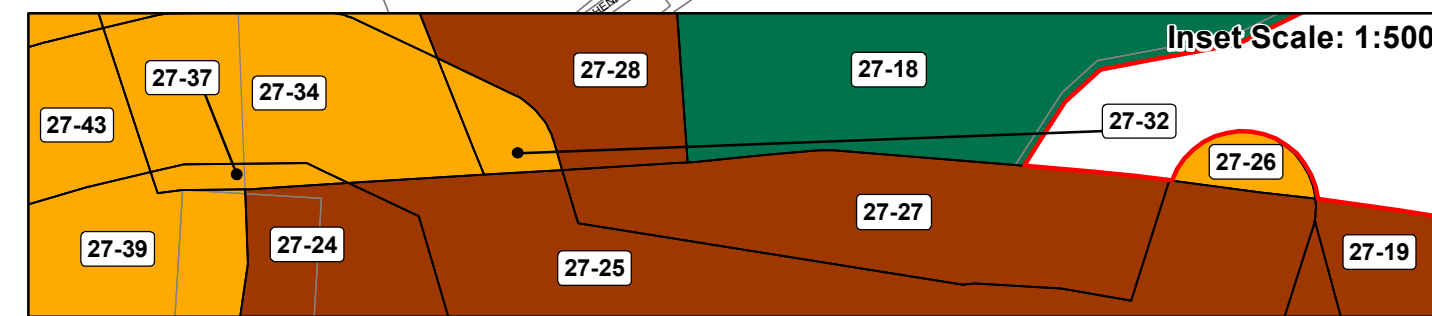
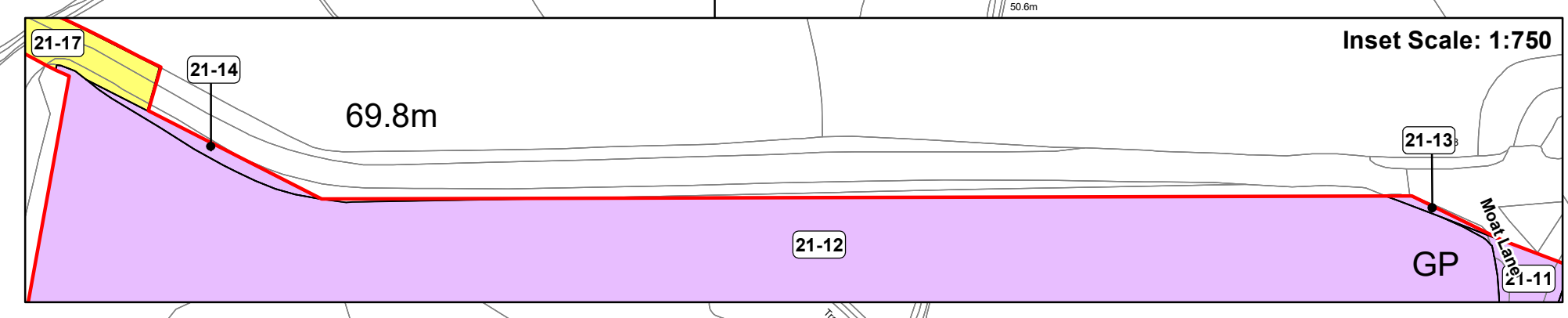
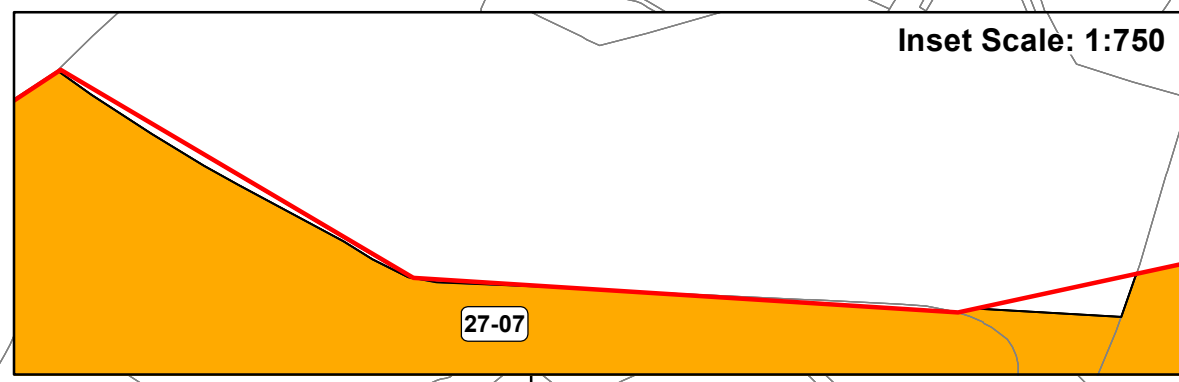
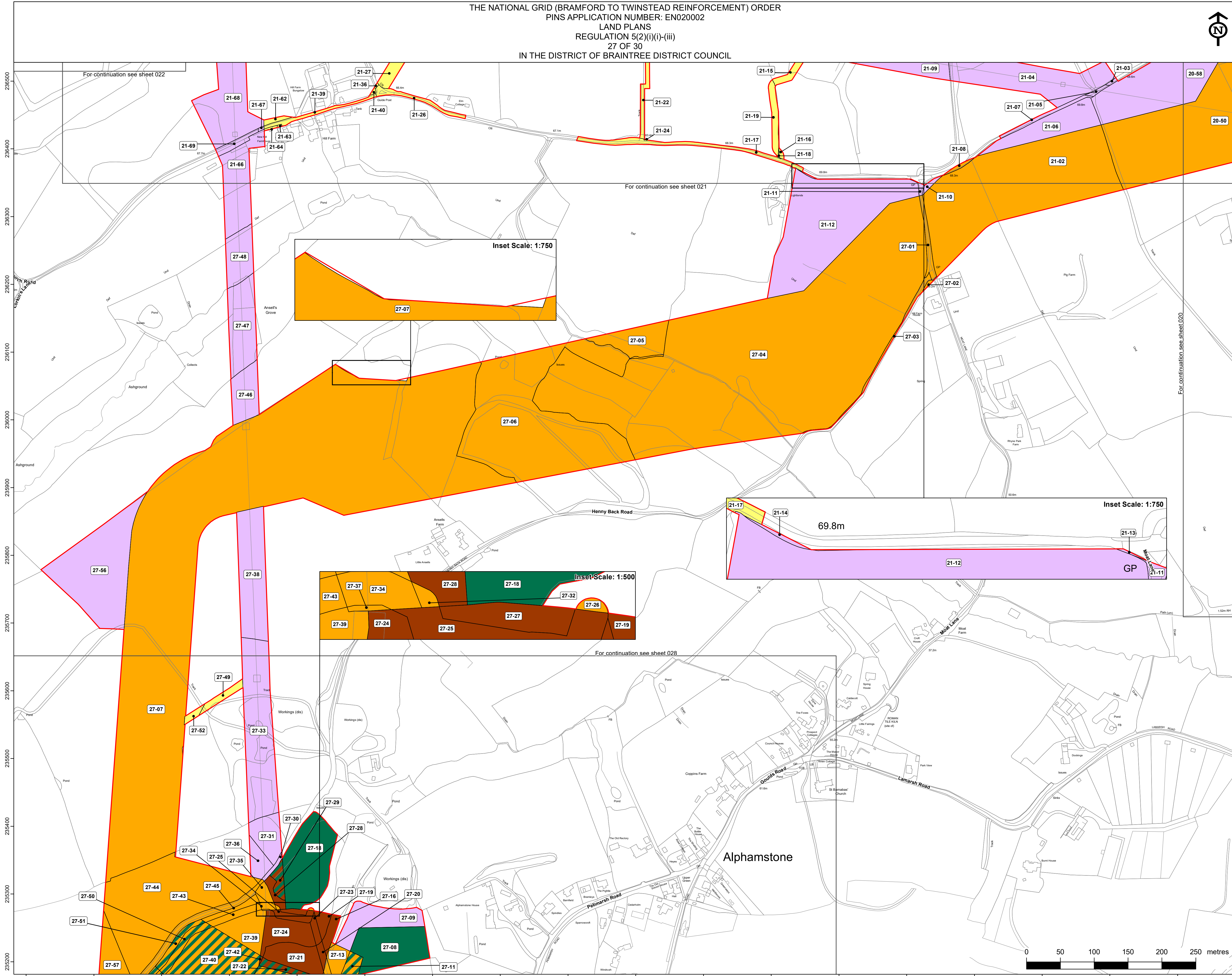


Application Document 2.3

Reproduced from Ordnance Survey maps by permission of Ordnance Survey on behalf of the controller of His Majesty's Stationery Office. © Crown Copyright Ordnance Survey, Licence no. 0100059731

Legend

- Order limits
- Local authority boundary
- Class 1 - Compulsory acquisition of land
- Class 2 - Compulsory acquisition of rights - Overhead line
- Class 3 - Compulsory acquisition of rights - Underground cable
- Class 4 - Compulsory acquisition of rights of access
- Class 5 - Compulsory acquisition of rights for biodiversity net gain (BNG)
- Class 5 - Compulsory acquisition of rights for biodiversity net gain (BNG) overlaid on to other class
- Class 6 - Temporary use for Construction, Maintenance, Mitigation and Dismantling of Redundant Infrastructure
- Class 7 - Temporary Use for Access
- Class 8 - Land that is not subject to powers of acquisition nor temporary use



Reference should be made to Document 2.1 Guide to the Plans which provides further information on what the plans show.

NG Investment No. 21847

C	29/02/2024	Rev C for DCO application	BS	OG	PZ
B	15/08/2023	Rev B for DCO application	BS	OG	HB
A	28/03/2023	Rev A for DCO application	BS	HB	OP
ISSUE	DATE	REMARKS	DRAWN	CHKD	APPD

PROJECT: **Bramford to Twinstead Reinforcement**

**nationalgrid**

TITLE: **Document 2.3 Land Plans**

CIRCUIT / SITE: **Bramford - Pelham & Bramford - Braintree - Bulls Lodge** GIS

ORIGINATOR DRAWING NO. **A1/LP/21847/027** A1

NG DRAWING No. **BT-NG-020621-545-0007** SHEET NO. **27** NO. OF SHEETS **30** ISSUE: **C**





THE NATIONAL GRID (BRAMFORD TO TWINSTEAD REINFORCEMENT) ORDER  
 PINS APPLICATION NUMBER: EN020002  
 LAND PLANS  
 REGULATION 5(2)(i)-(iii)  
 28 OF 30  
 IN THE DISTRICT OF BRAINTREE DISTRICT COUNCIL

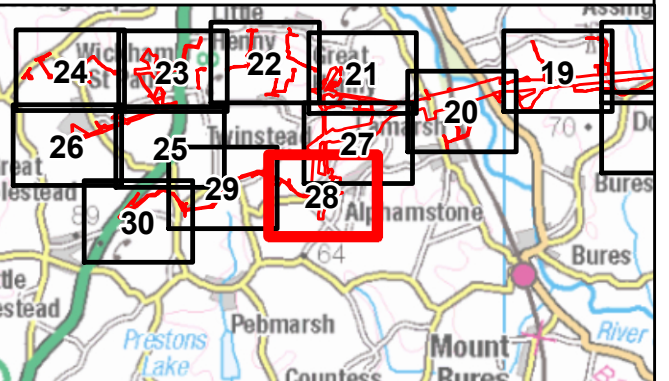
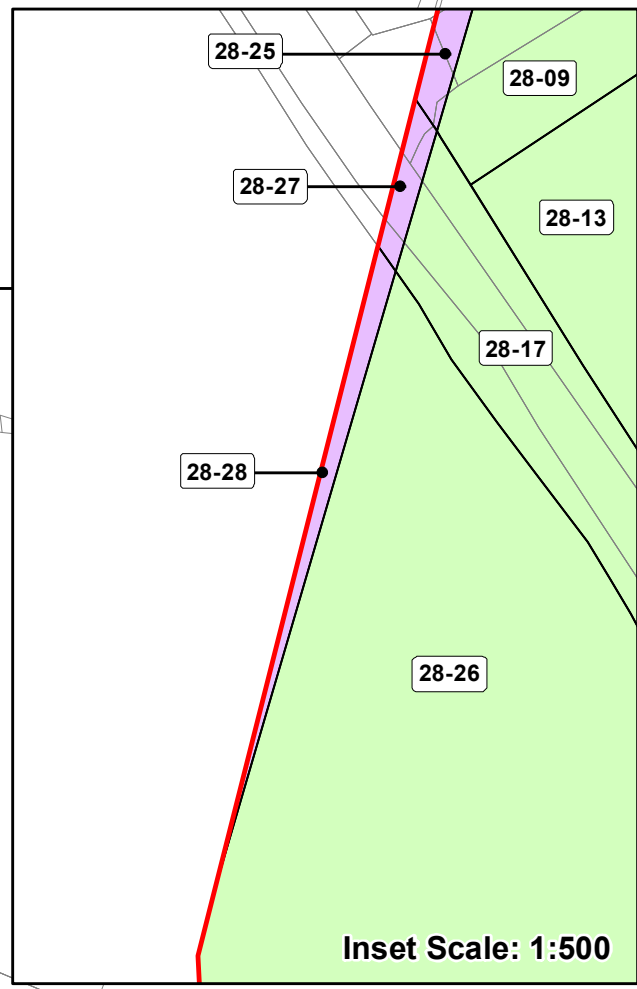
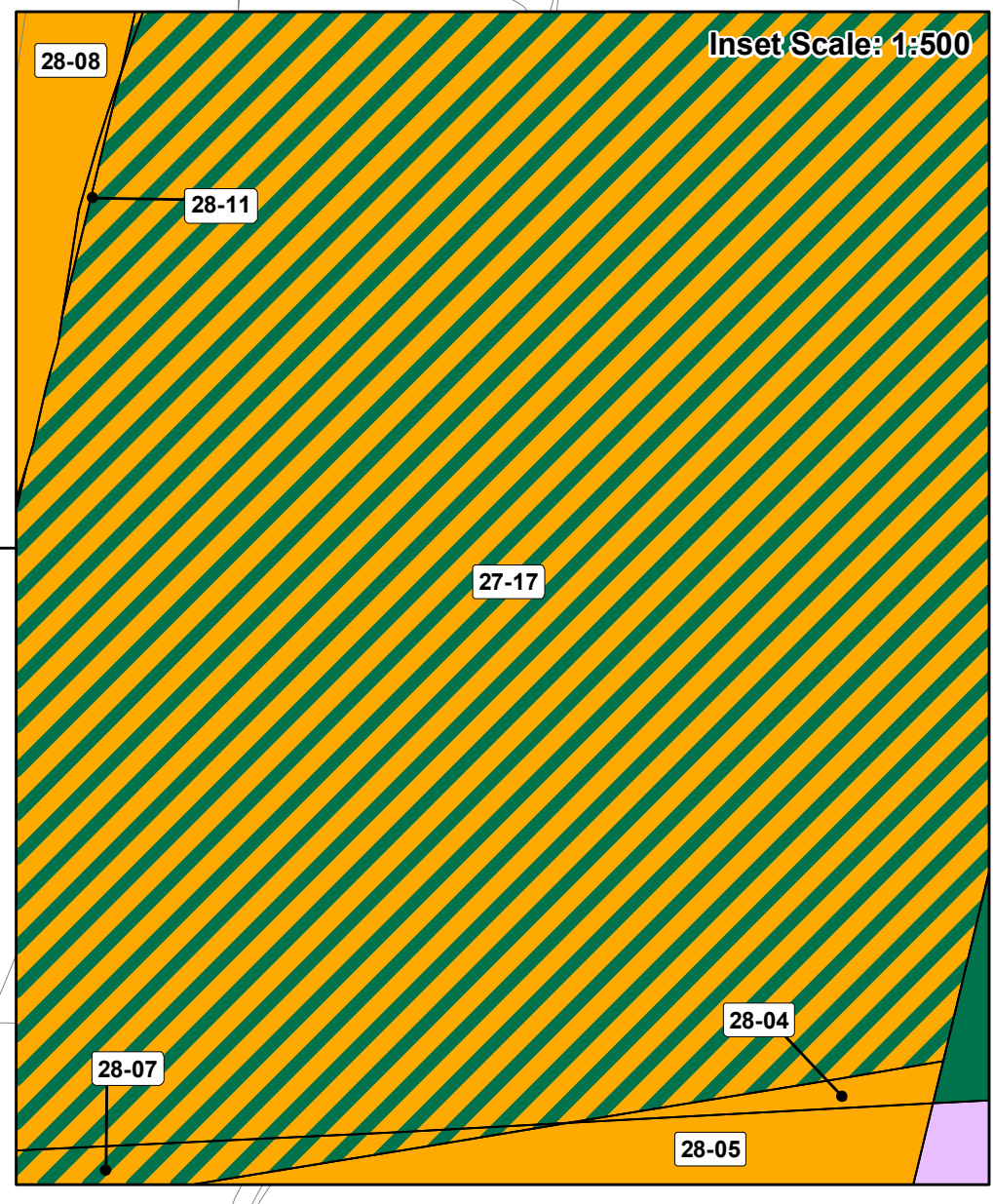
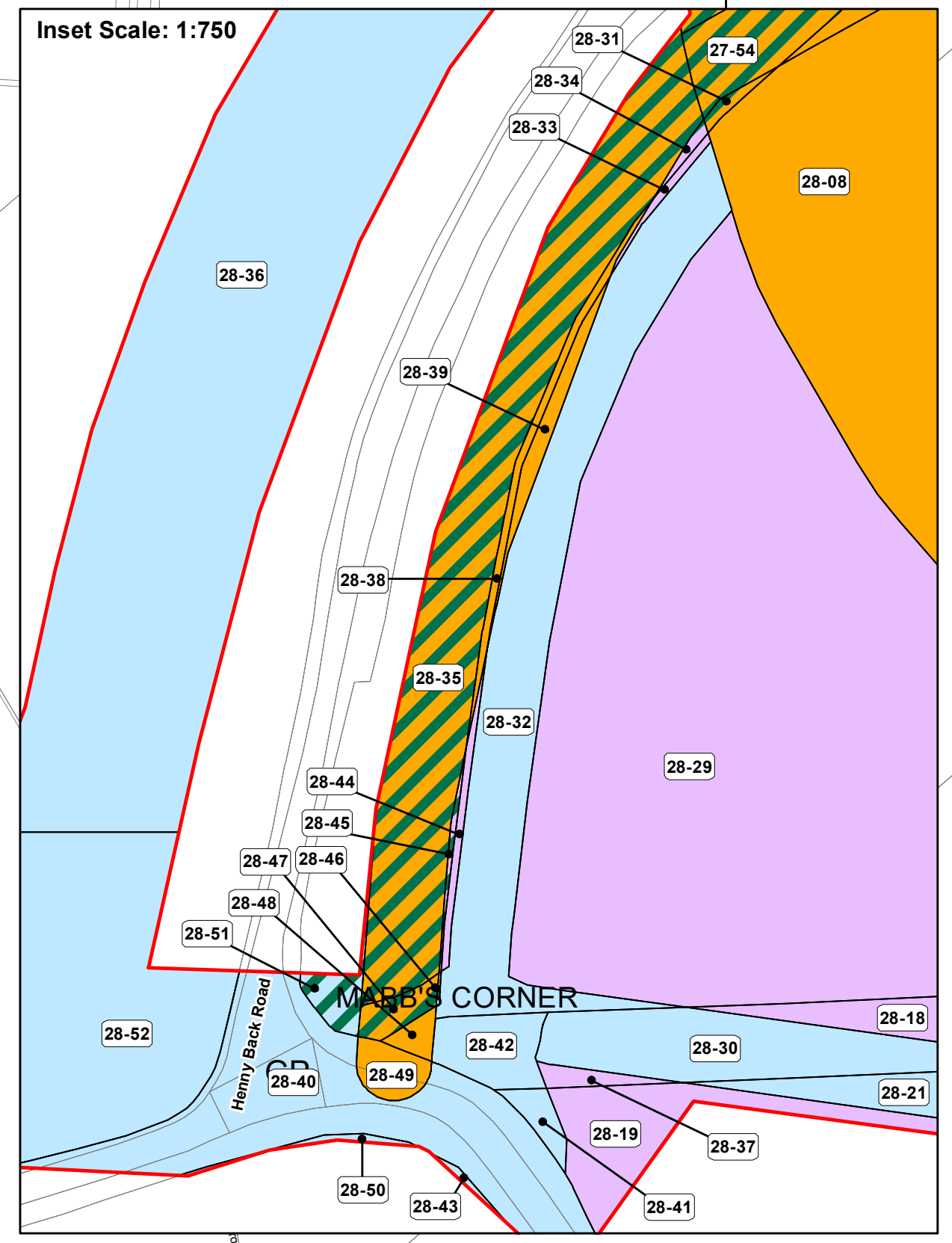
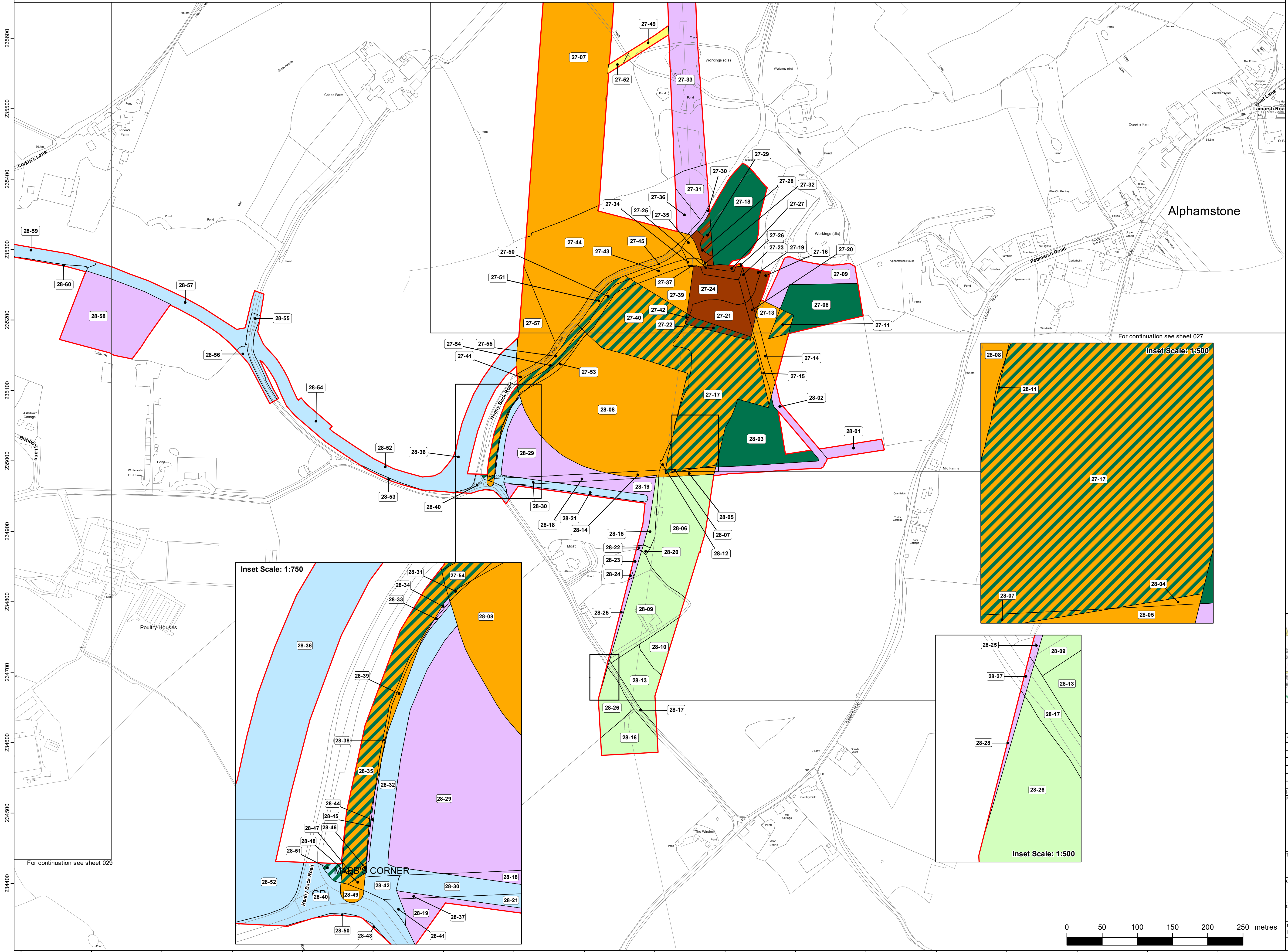


Application Document 2.3

Reproduced from Ordnance Survey maps by permission of Ordnance Survey on behalf of the controller of His Majesty's Stationery Office. © Crown Copyright Ordnance Survey, Licence no. 0100059731

Legend

- Order limits
- Local authority boundary
- Class 1 - Compulsory acquisition of land
- Class 2 - Compulsory acquisition of rights - Overhead line
- Class 3 - Compulsory acquisition of rights - Underground cable
- Class 4 - Compulsory acquisition of rights of access
- Class 5 - Compulsory acquisition of rights for biodiversity net gain (BNG)
- Class 5 - Compulsory acquisition of rights for biodiversity net gain (BNG) overlaid on other class
- Class 6 - Temporary use for Construction, Maintenance, Mitigation and Dismantling of Redundant Infrastructure
- Class 7 - Temporary Use for Access
- Class 8 - Land that is not subject to powers of acquisition nor temporary use



Reference should be made to Document 2.1 Guide to the Plans which provides further information on what the plans show.

NG Investment No. 21847					
C	29/02/2024	Rev C for DCO application	BS	OG	PZ
B	15/08/2023	Rev B for DCO application	BS	OG	HB
A	28/03/2023	Rev A for DCO application	BS	HB	OP
ISSUE	DATE	REMARKS	DRAWN	CHKD	APPD

PROJECT: **Bramford to Twinstead Reinforcement**

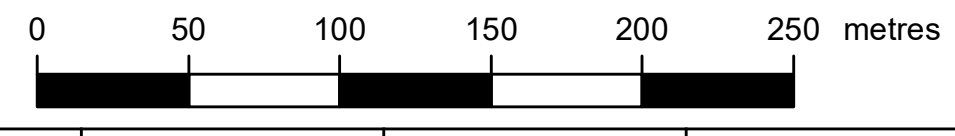
**nationalgrid**

TITLE: **Document 2.3 Land Plans**

CIRCUIT / SITE: **Bramford - Pelham & Bramford - Braintree - Bulls Lodge** GIS


ORIGINATOR DRAWING NO. **A1/LP/21847/028** A1

NG DRAWING No. **BT-NG-020621-545-0007** SHEET NO. **28** NO. OF SHEETS **30** ISSUE: **C**





THE NATIONAL GRID (BRAMFORD TO TWINSTEAD REINFORCEMENT) ORDER  
 PINS APPLICATION NUMBER: EN020002  
 LAND PLANS  
 REGULATION 5(2)(i)-(iii)  
 29 OF 30  
 IN THE DISTRICT OF BRAINTREE DISTRICT COUNCIL

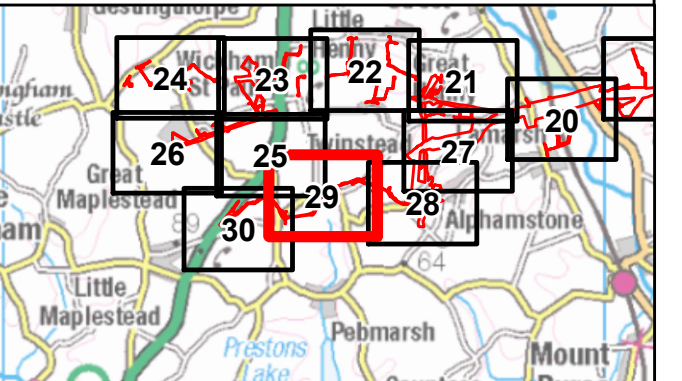
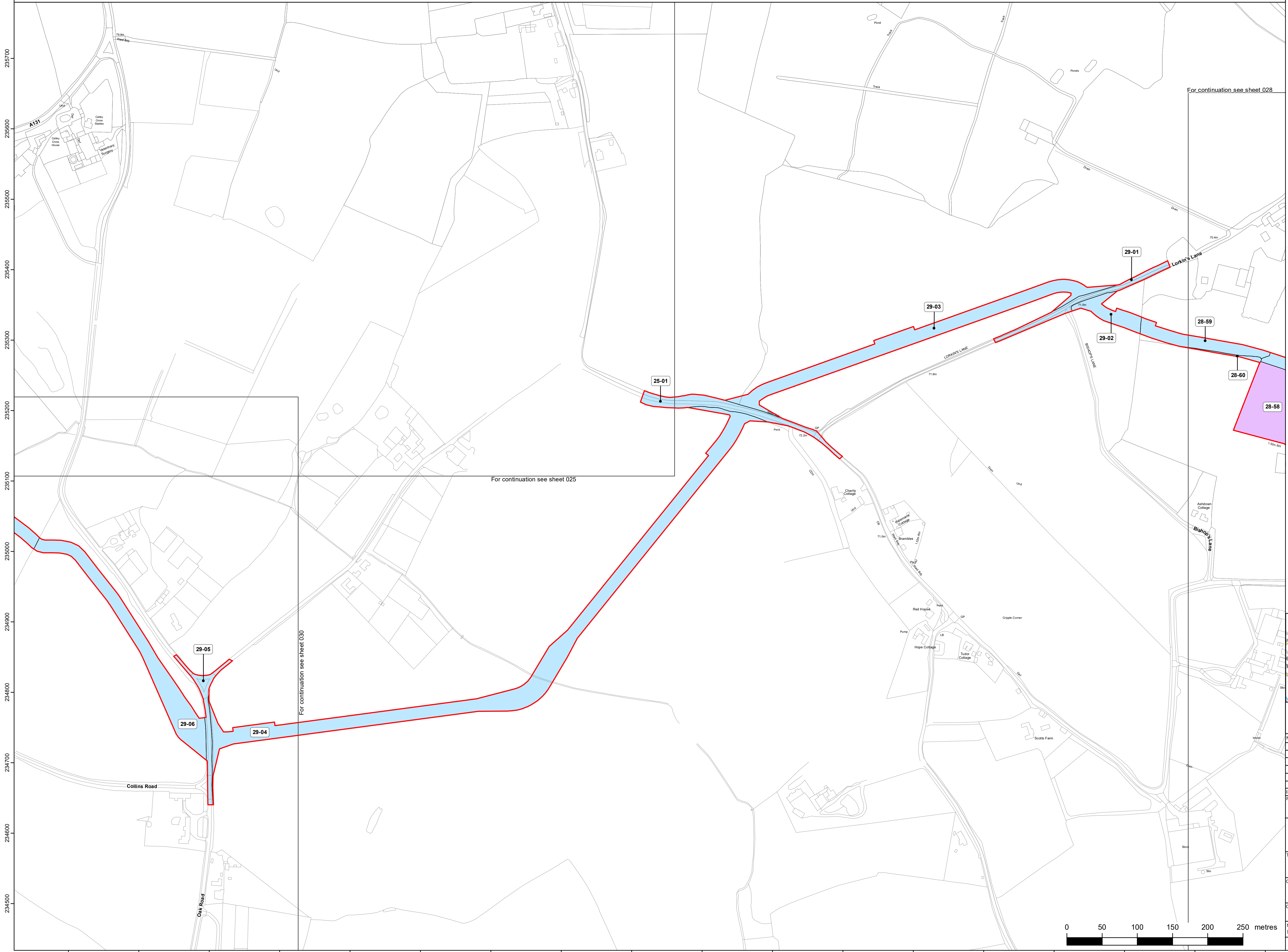


Application Document 2.3

Reproduced from Ordnance Survey maps by permission of Ordnance Survey on behalf of the controller of His Majesty's Stationery Office. © Crown Copyright Ordnance Survey, Licence no. 0100059731

Legend

- Order limits
- Local authority boundary
- Class 1 - Compulsory acquisition of land
- Class 2 - Compulsory acquisition of rights - Overhead line
- Class 3 - Compulsory acquisition of rights - Underground cable
- Class 4 - Compulsory acquisition of rights of access
- Class 5 - Compulsory acquisition of rights for biodiversity net gain (BNG)
- Class 5 - Compulsory acquisition of rights for biodiversity net gain (BNG) overlaid on to other class
- Class 6 - Temporary use for Construction, Maintenance, Mitigation and Dismantling of Redundant Infrastructure
- Class 7 - Temporary Use for Access
- Class 8 - Land that is not subject to powers of acquisition nor temporary use



Reference should be made to Document 2.1 Guide to the Plans which provides further information on what the plans show.

NG Investment No. 21847			
C	29/02/2024	Rev C for DCO application	BS OG PZ
B	15/08/2023	Rev B for DCO application	BS OG HB
A	28/03/2023	Rev A for DCO application	BS HB OP
ISSUE	DATE	REMARKS	DRAWN/CHKD/APPD

PROJECT: **Bramford to Twinstead Reinforcement**

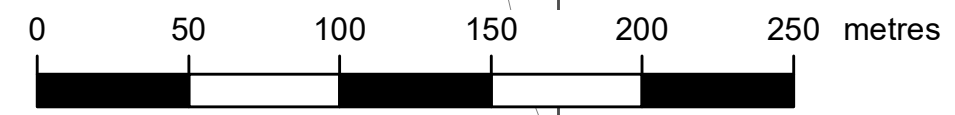
**nationalgrid**

TITLE: **Document 2.3 Land Plans**

CIRCUIT / SITE: **Bramford – Pelham & Bramford – Braintree – Bulls Lodge** GIS

ORIGINATOR DRAWING NO. **A1/LP/21847/029** A1

NG DRAWING No. **BT-NG-020621-545-0007** SHEET NO. **29** NO. OF SHEETS **30** ISSUE: **C**





THE NATIONAL GRID (BRAMFORD TO TWINSTEAD REINFORCEMENT) ORDER  
 PINS APPLICATION NUMBER: EN020002  
 LAND PLANS  
 REGULATION 5(2)(i)-(iii)  
 30 OF 30  
 IN THE DISTRICT OF BRAINTREE DISTRICT COUNCIL

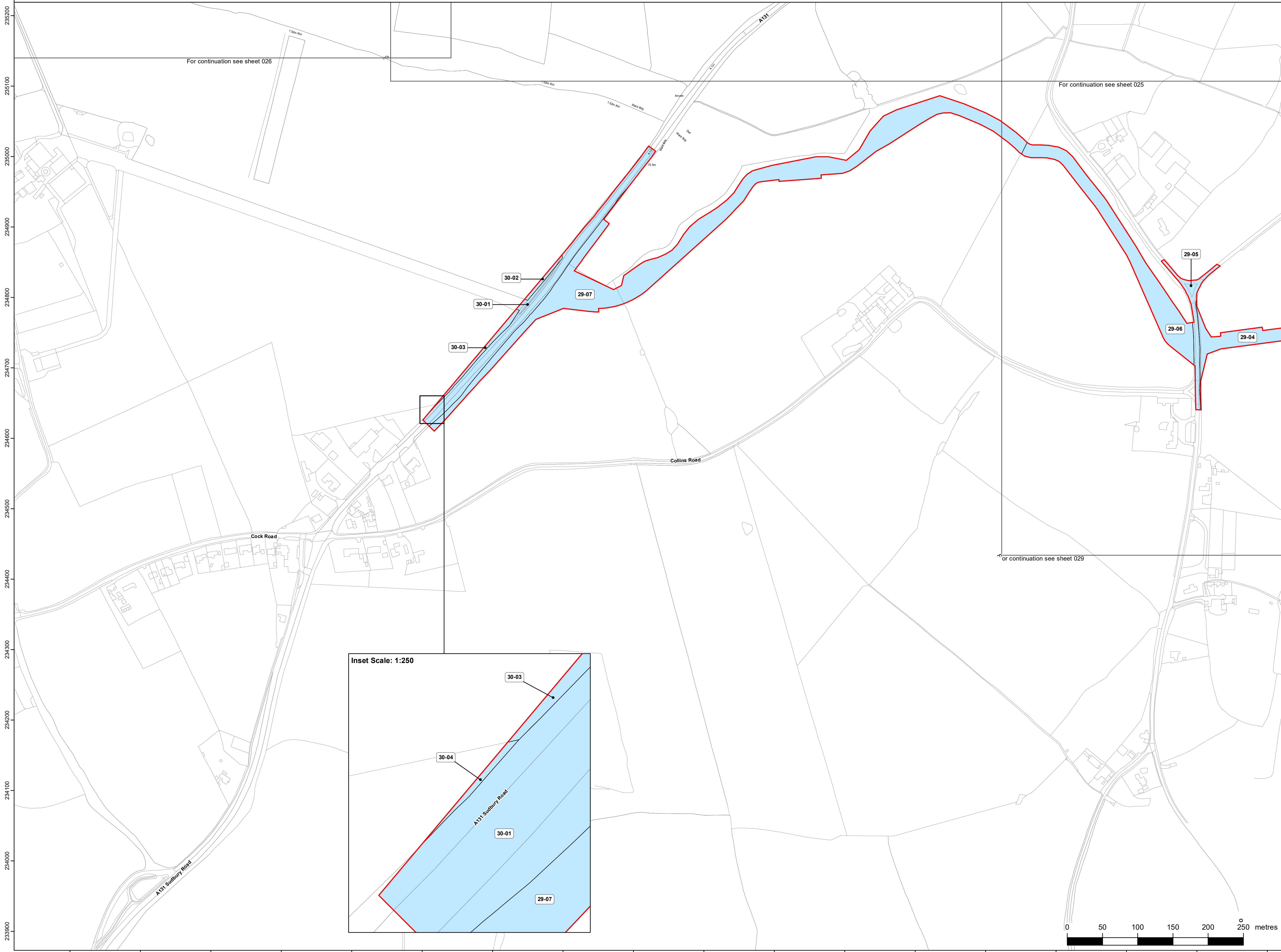


Application Document 2.3

Reproduced from Ordnance Survey maps by permission of Ordnance Survey on behalf of the controller of His Majesty's Stationery Office. © Crown Copyright Ordnance Survey, Licence no. 0100059731

Legend

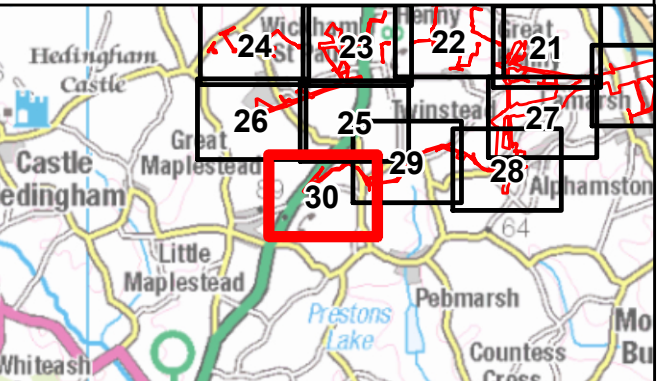
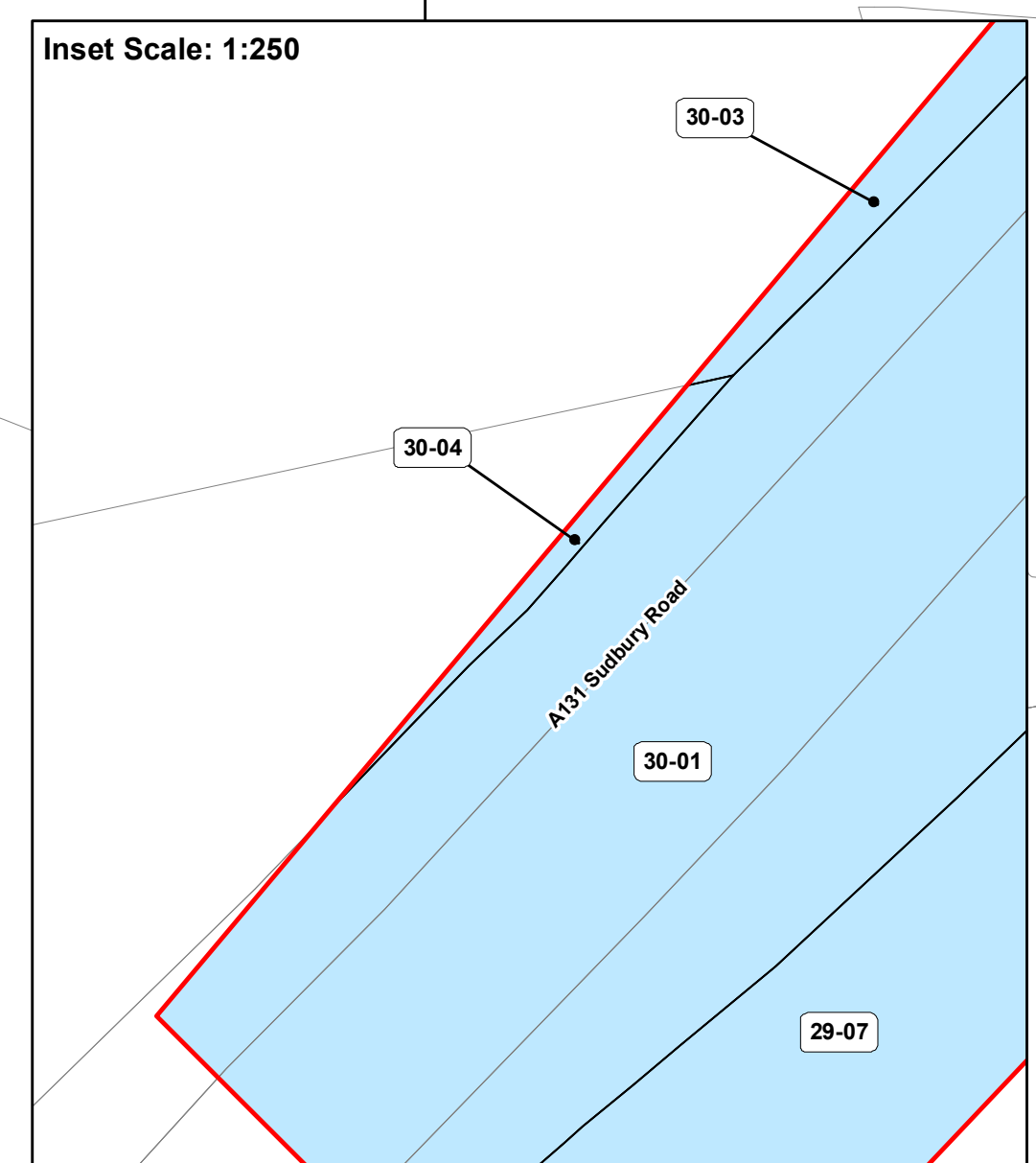
- Order limits
- Local authority boundary
- Class 1 - Compulsory acquisition of land
- Class 2 - Compulsory acquisition of rights - Overhead line
- Class 3 - Compulsory acquisition of rights - Underground cable
- Class 4 - Compulsory acquisition of rights of access
- Class 5 - Compulsory acquisition of rights for biodiversity net gain (BNG)
- Class 5 - Compulsory acquisition of rights for biodiversity net gain (BNG) overlaid on other class
- Class 6 - Temporary use for Construction, Maintenance, Mitigation and Dismantling of Redundant Infrastructure
- Class 7 - Temporary Use for Access
- Class 8 - Land that is not subject to powers of acquisition nor temporary use



For continuation see sheet 026

For continuation see sheet 025

For continuation see sheet 029




Reference should be made to Document 2.1 Guide to the Plans which provides further information on what the plans show.

NG Investment No. 21847

ISSUE	DATE	REMARKS	DRAWN	CHKD	APPD
C	29/02/2024	Rev C for DCO application	BS	OG	PZ
B	15/08/2023	Rev B for DCO application	BS	OG	HB
A	28/03/2023	Rev A for DCO application	BS	HB	OP

PROJECT: **Bramford to Twinstead Reinforcement**

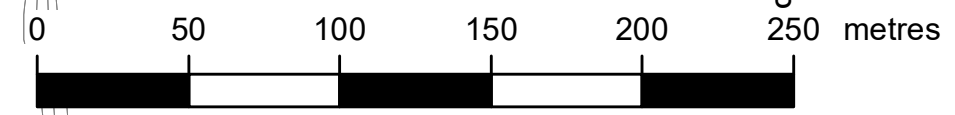


TITLE: **Document 2.3 Land Plans**

CIRCUIT / SITE: **Bramford – Pelham & Bramford – Braintree – Bulls Lodge** GIS

ORIGINATOR DRAWING NO. **A1/LP/21847/030** A1

NG DRAWING No. **BT-NG-020621-545-0007** SHEET NO. **30** NO. OF SHEETS **30** ISSUE: **C**





National Grid plc  
National Grid House,  
Warwick Technology Park,  
Gallows Hill, Warwick.  
CV34 6DA United Kingdom

Registered in England and Wales  
No. 4031152  
[nationalgrid.com](http://nationalgrid.com)